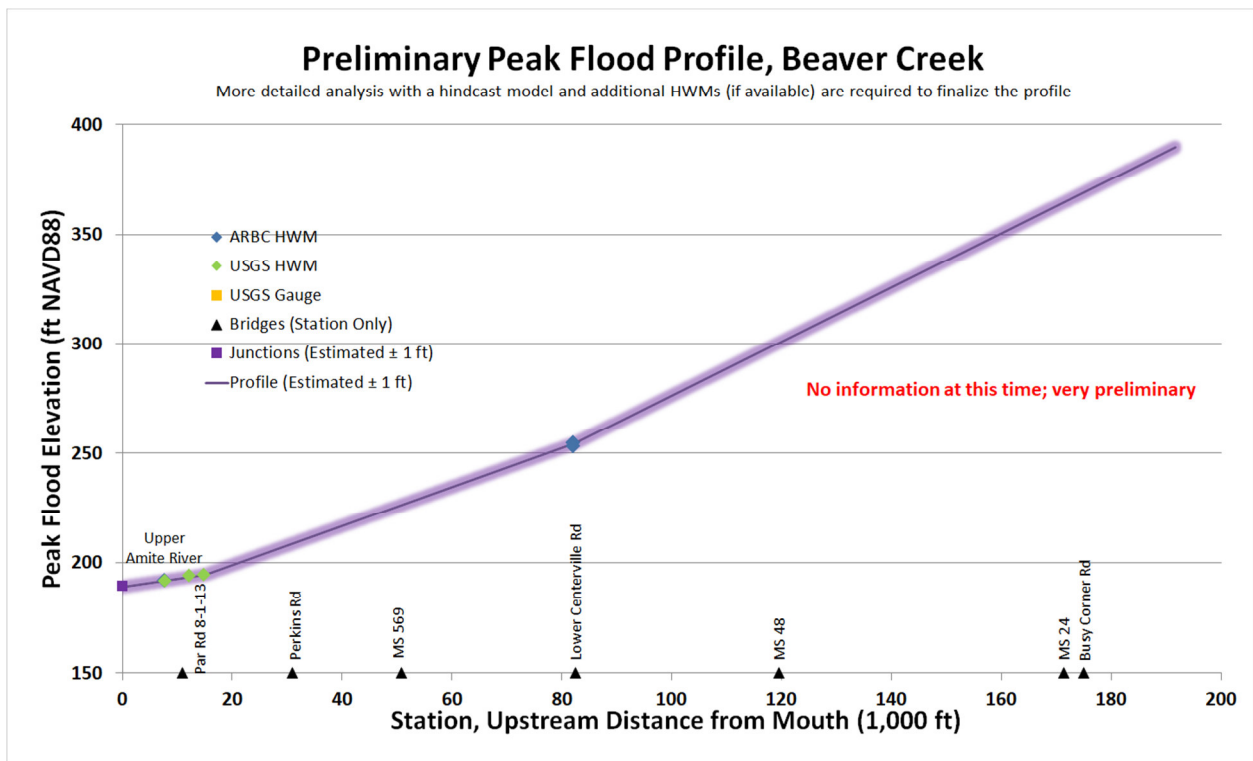
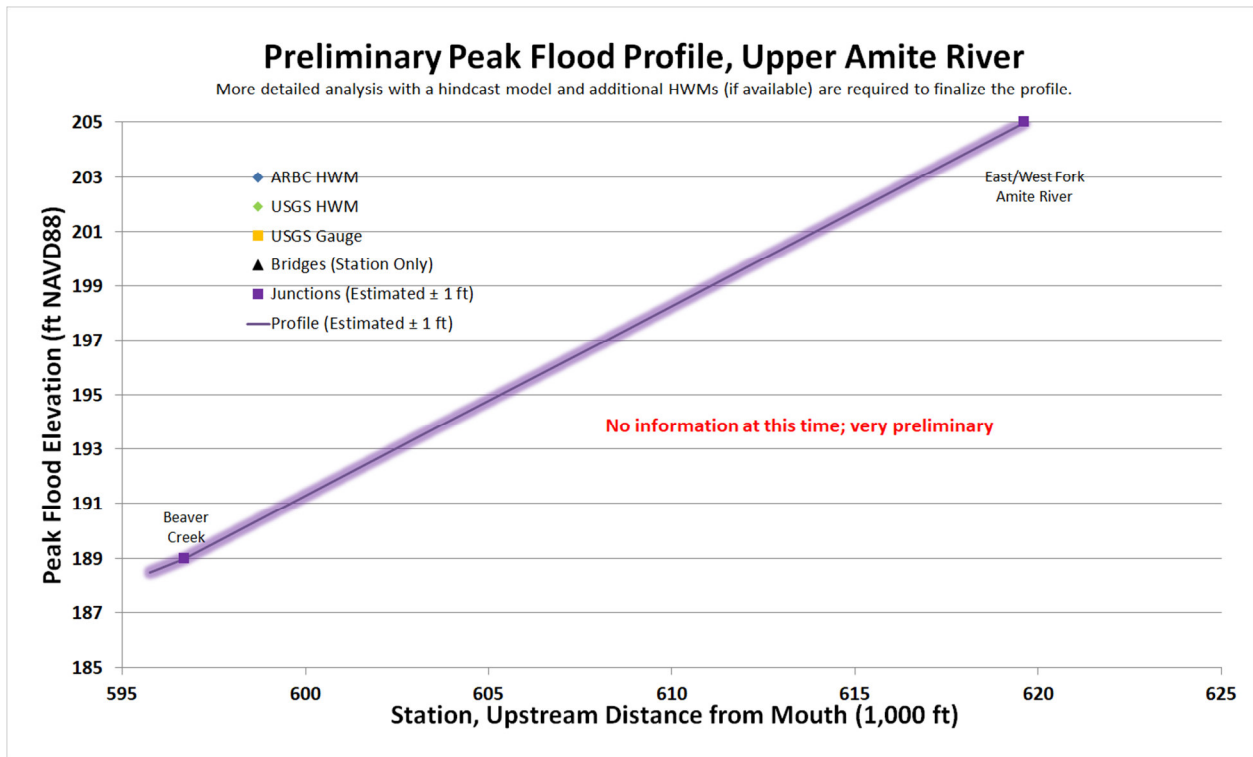
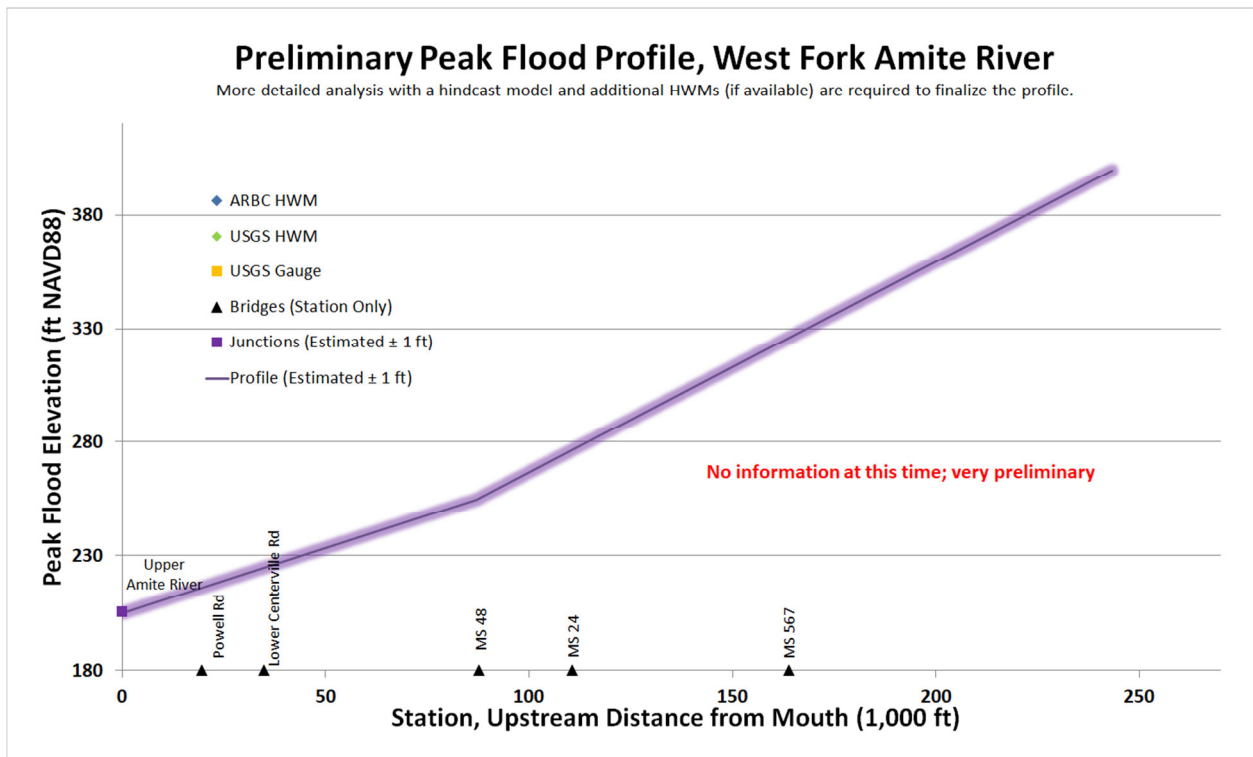
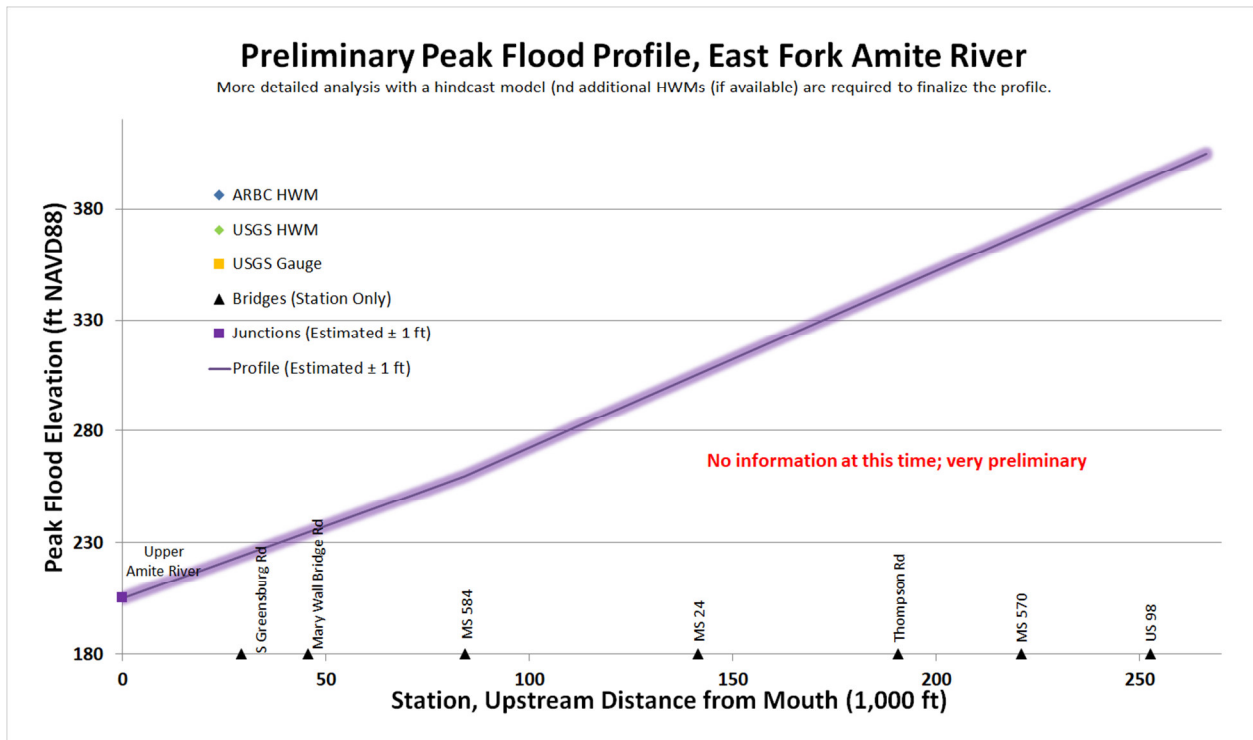


**Appendix A.**  
**Preliminary Peak Flood Profiles**

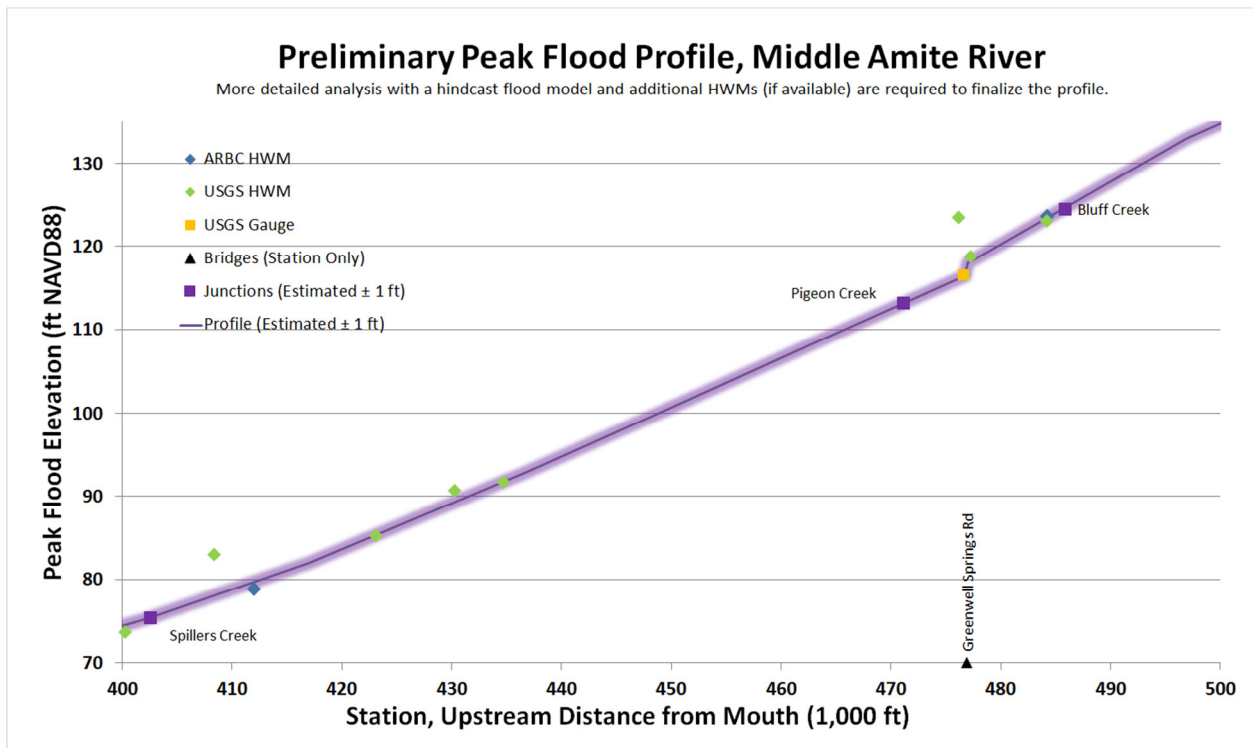
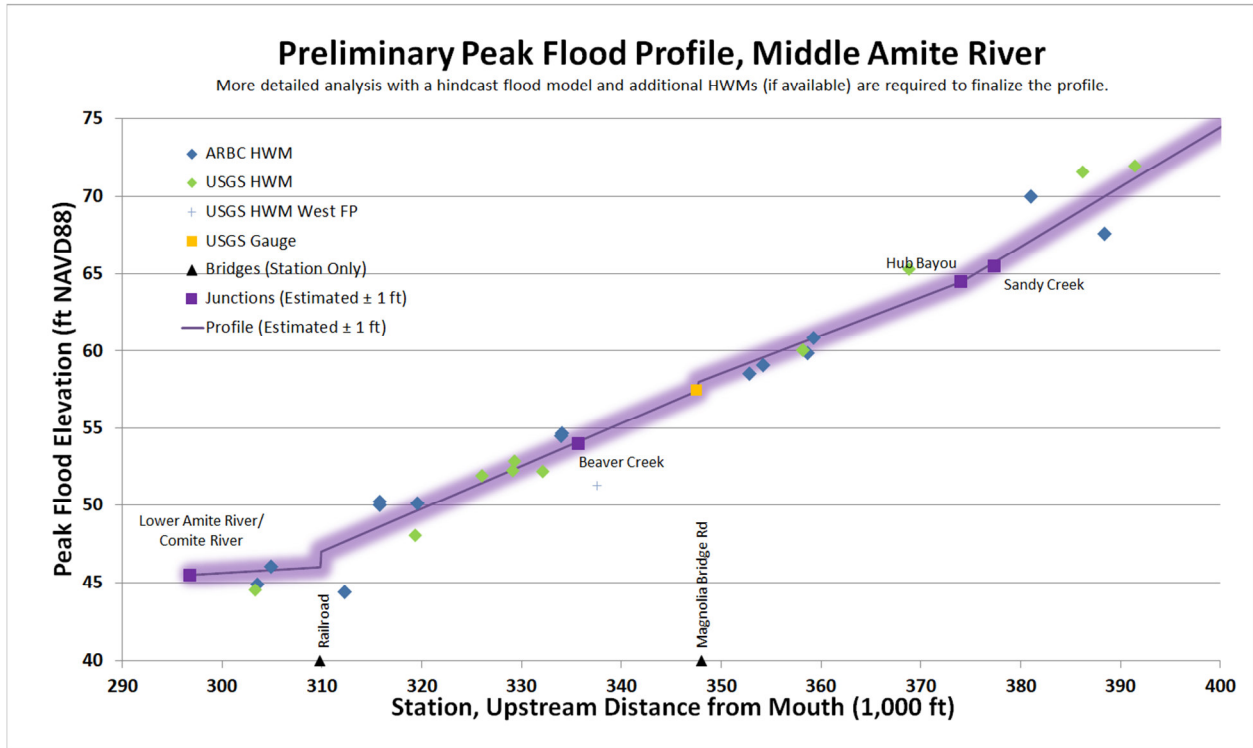
## A1. Upper Amite River Sub-basin

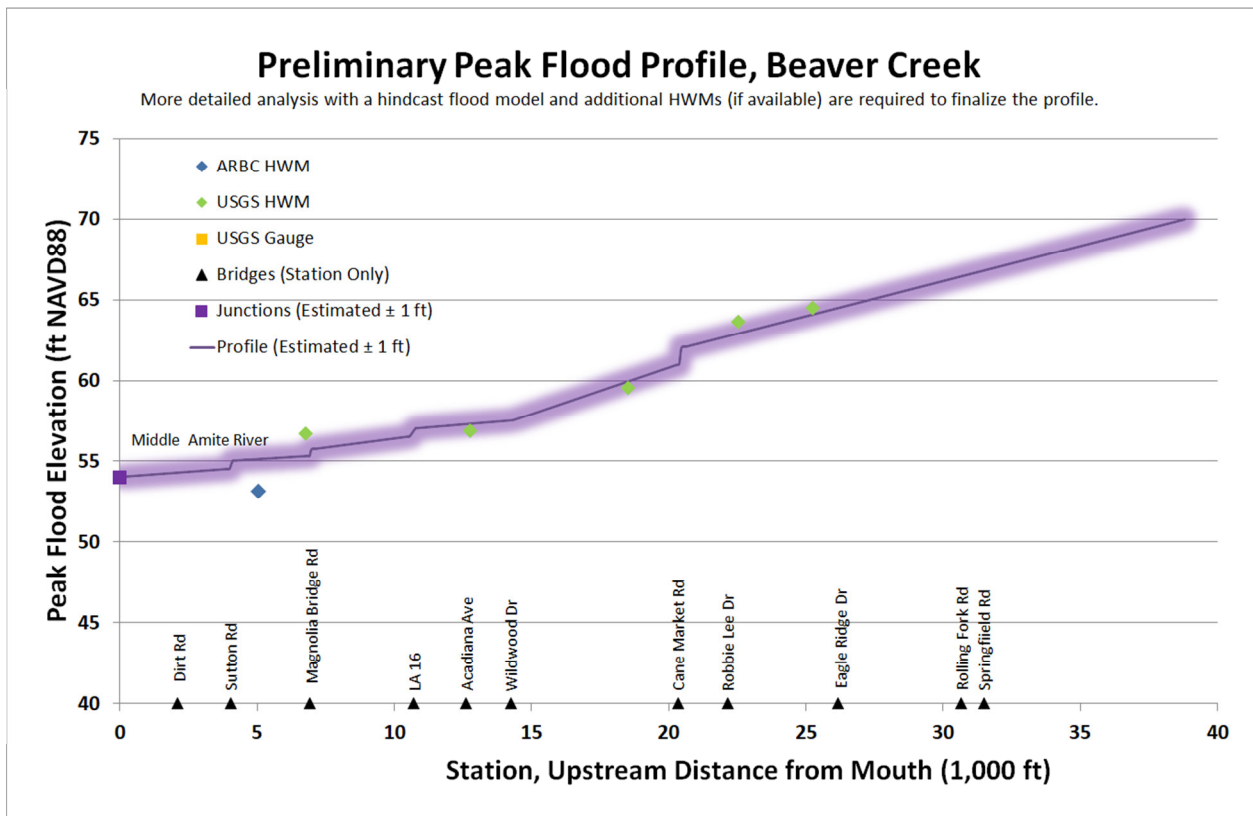
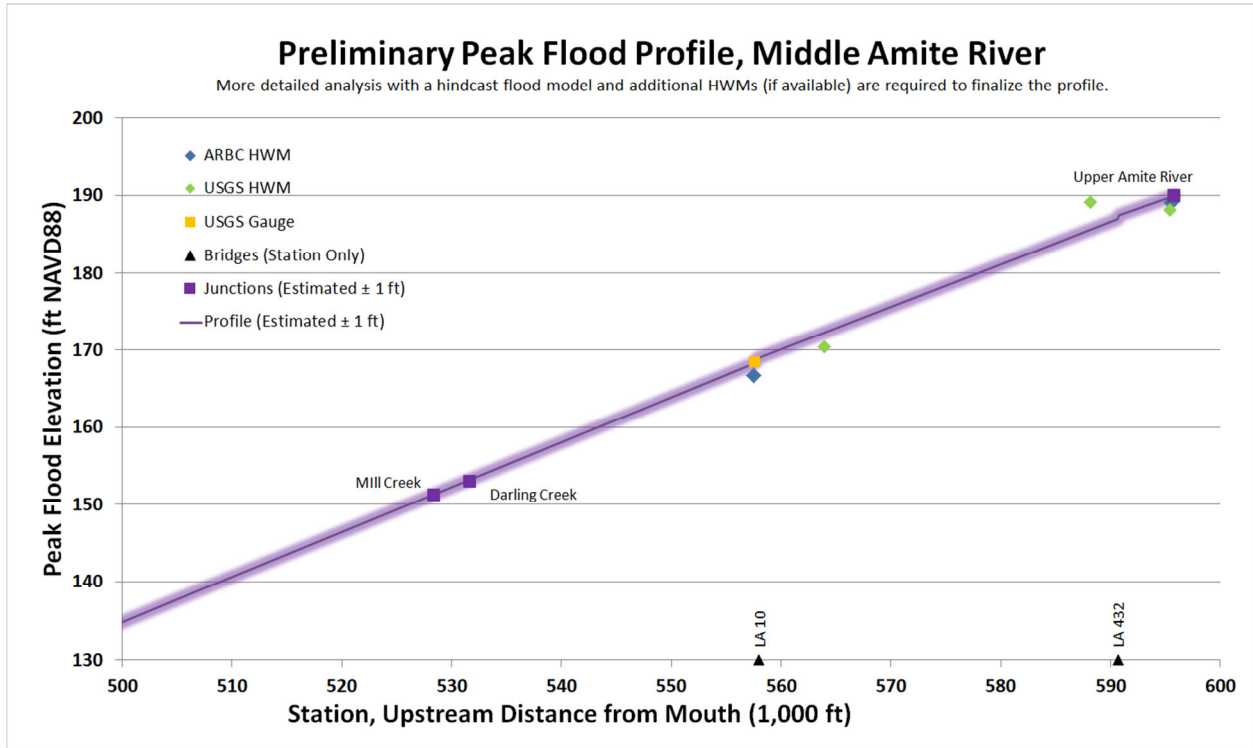


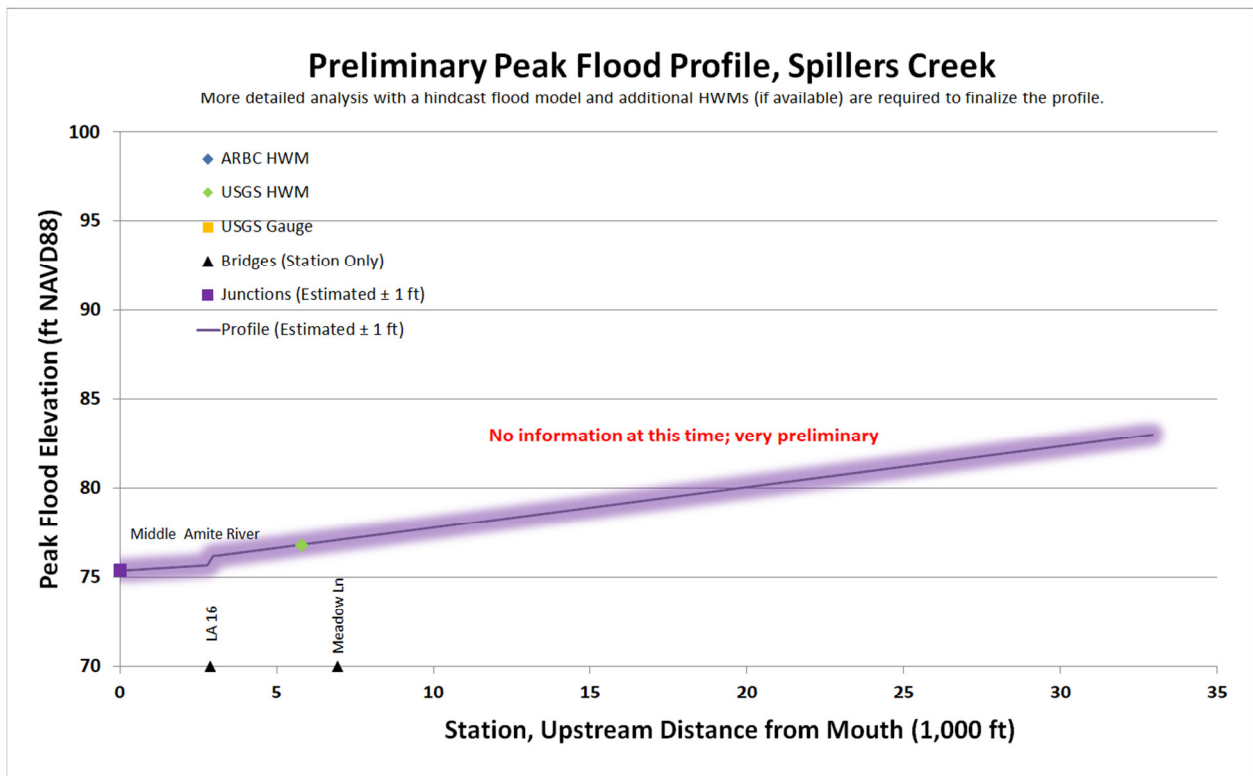
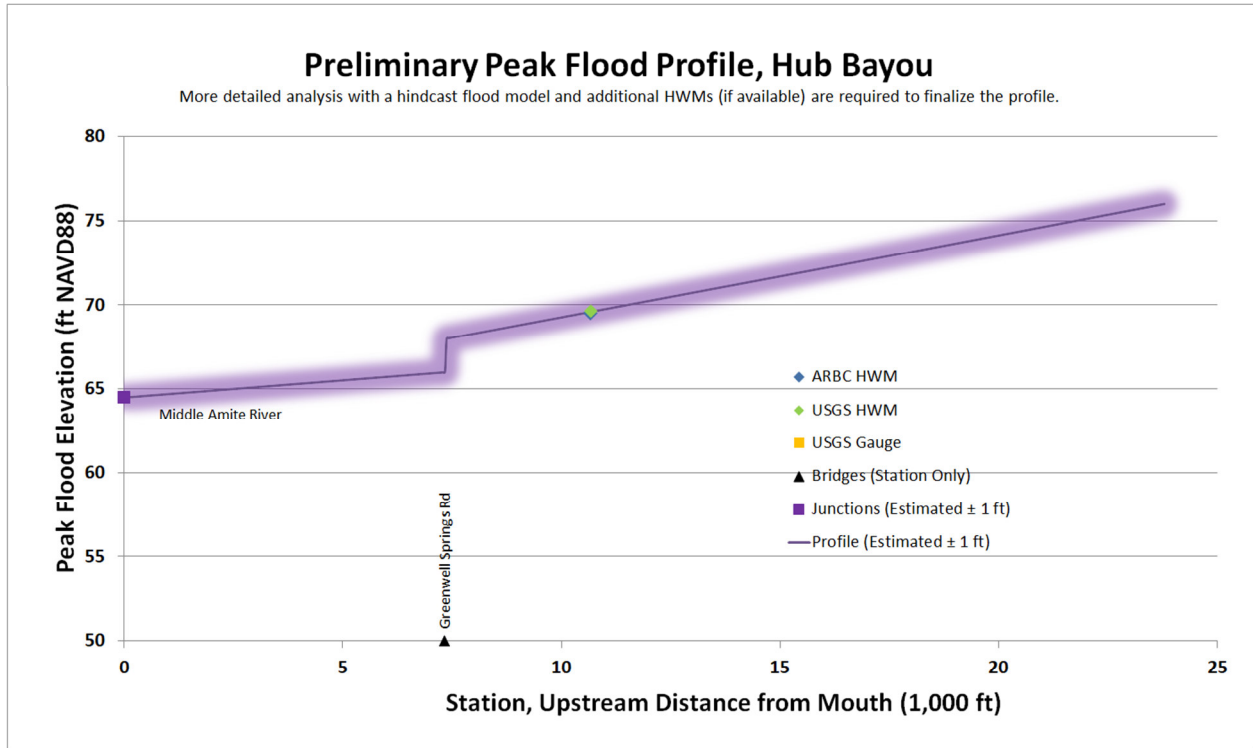


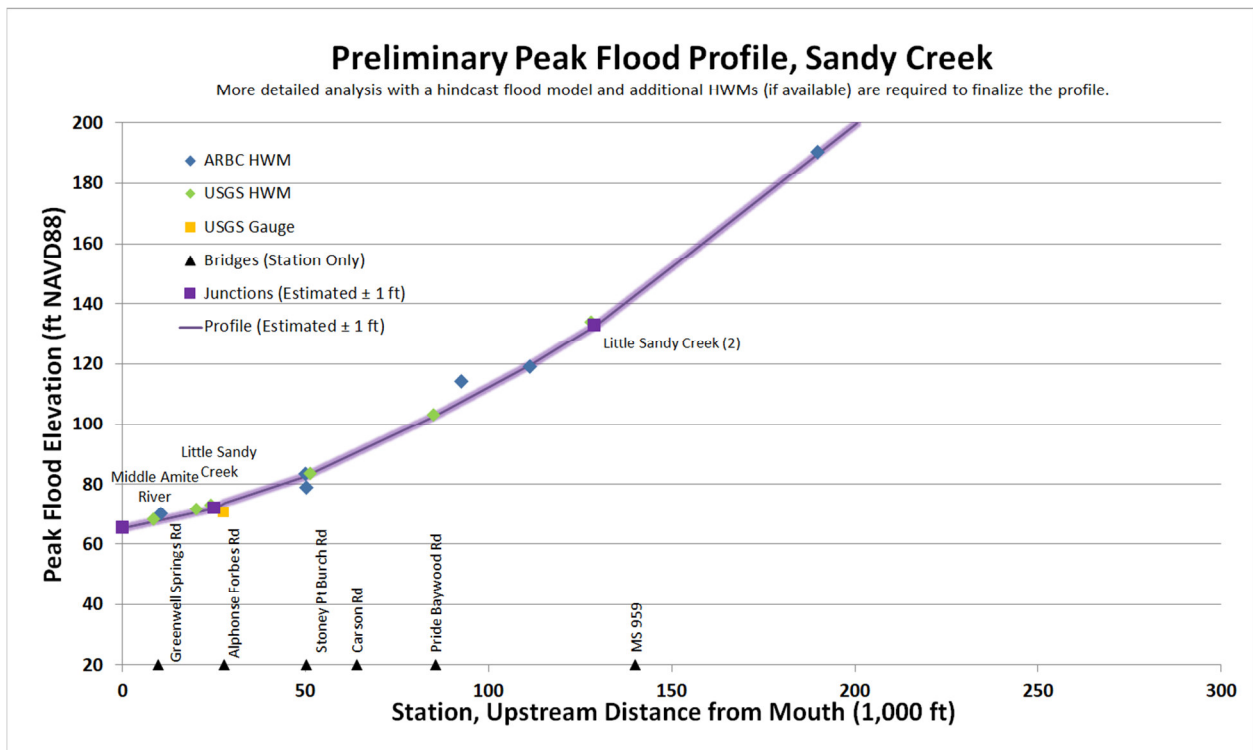
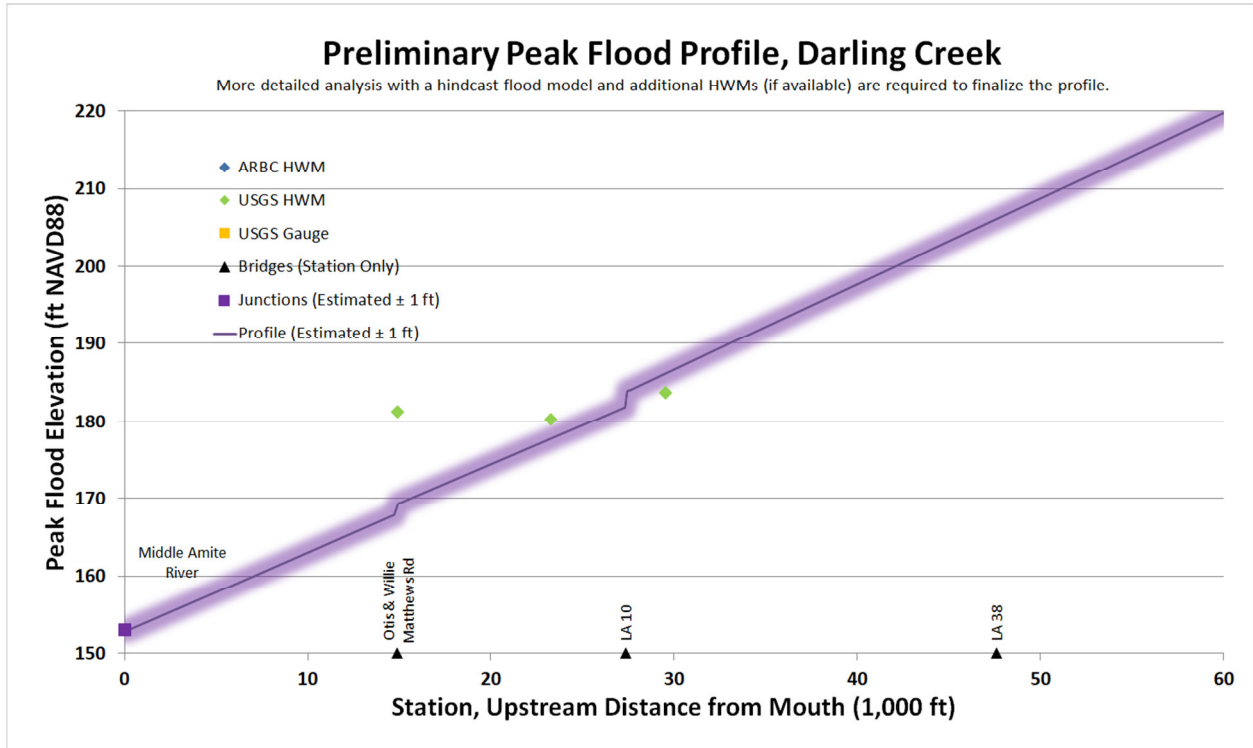


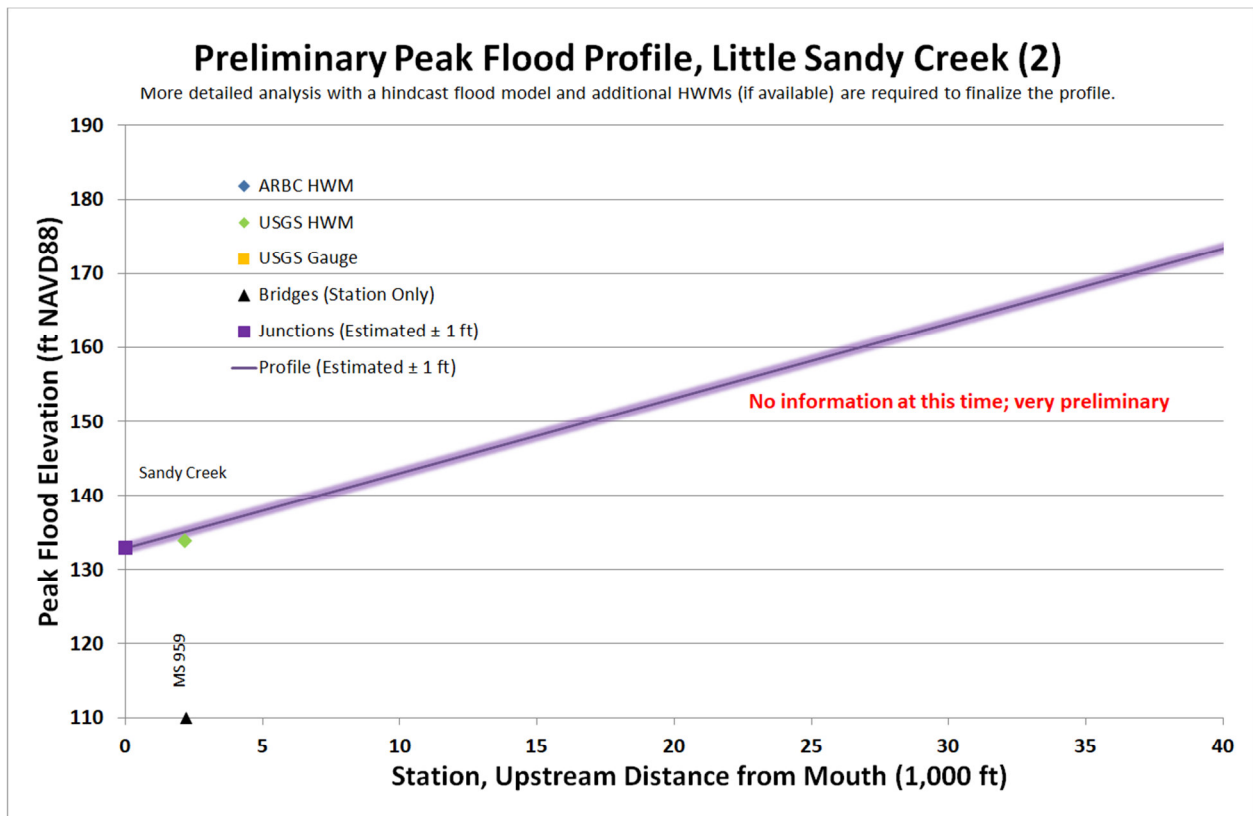
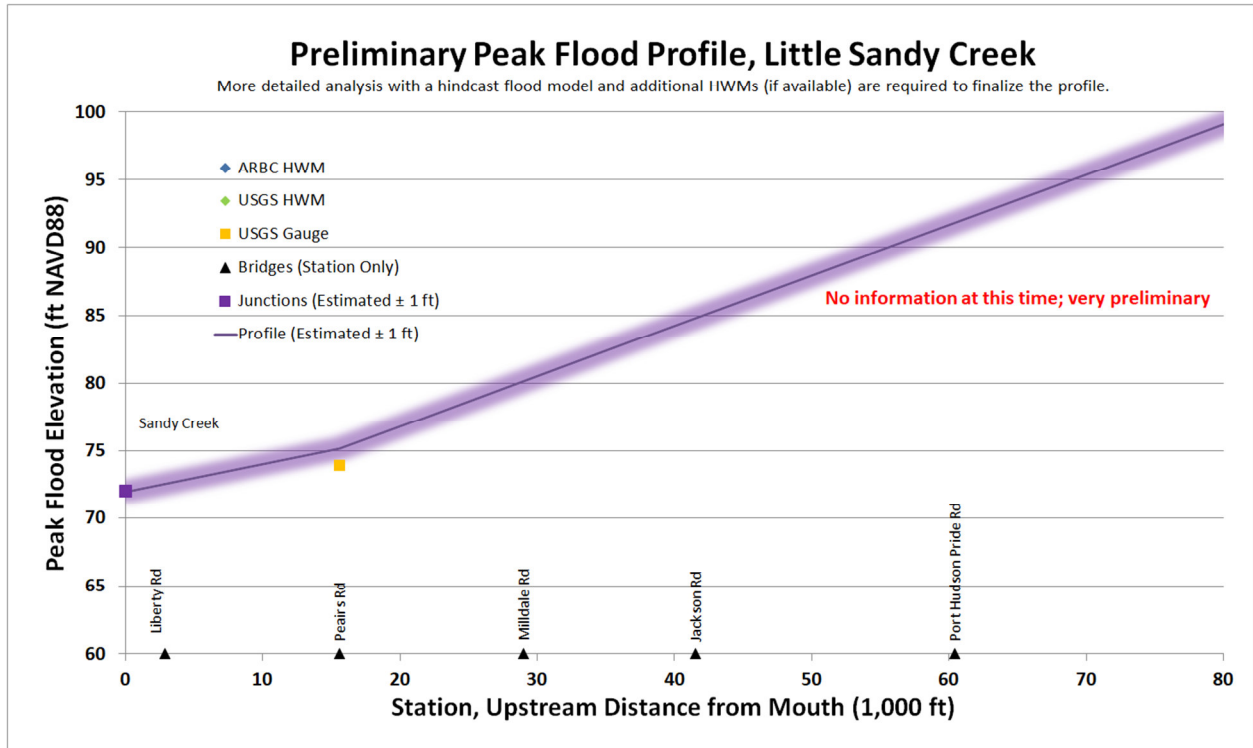
## A2. Middle Amite River Sub-basin



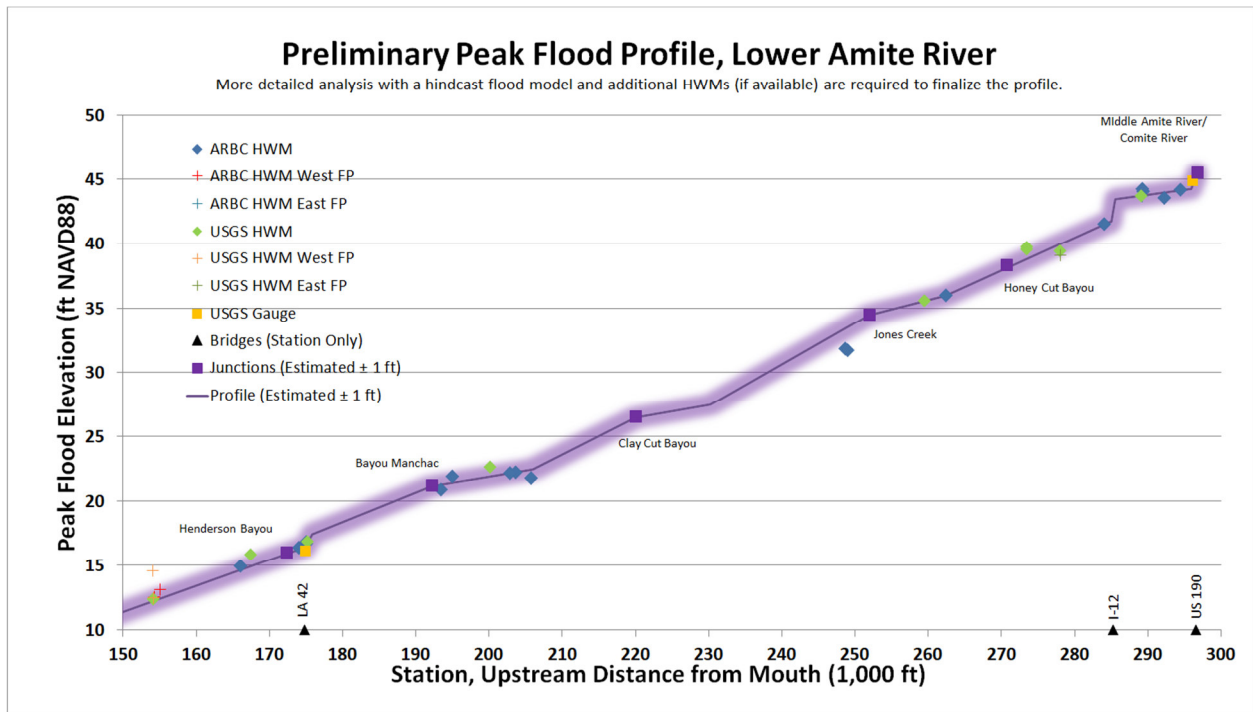
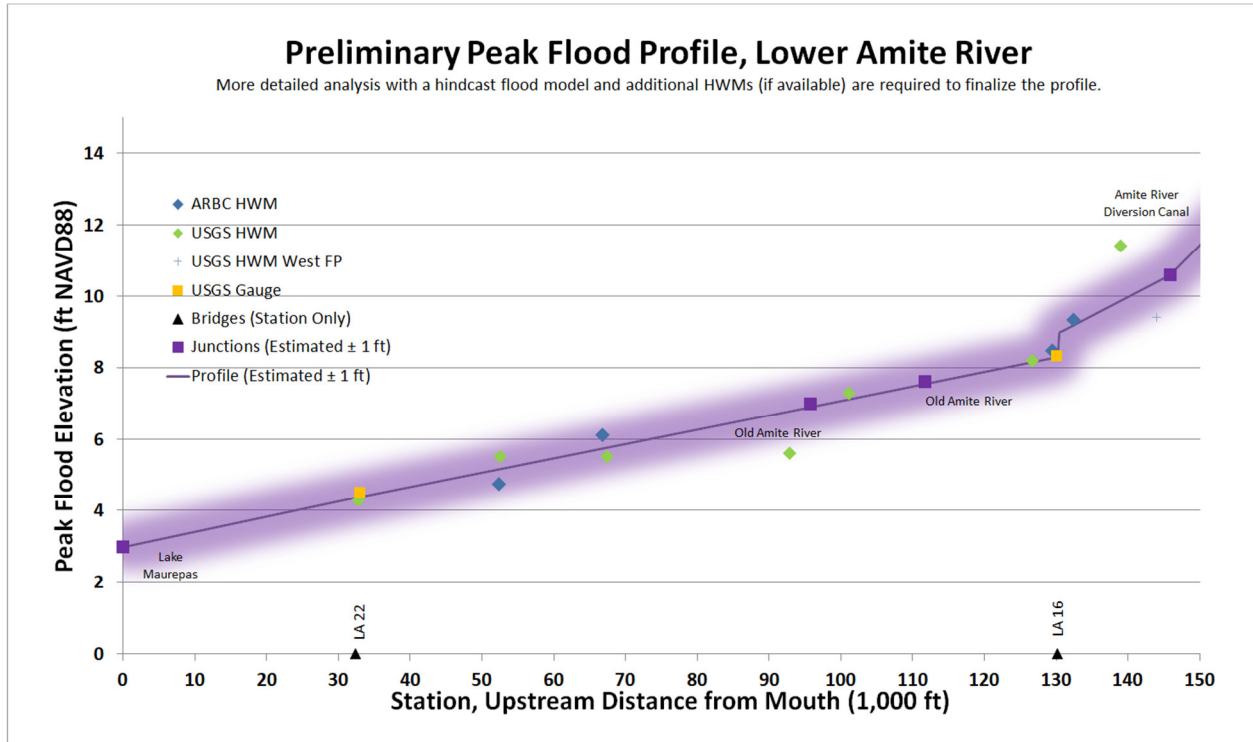




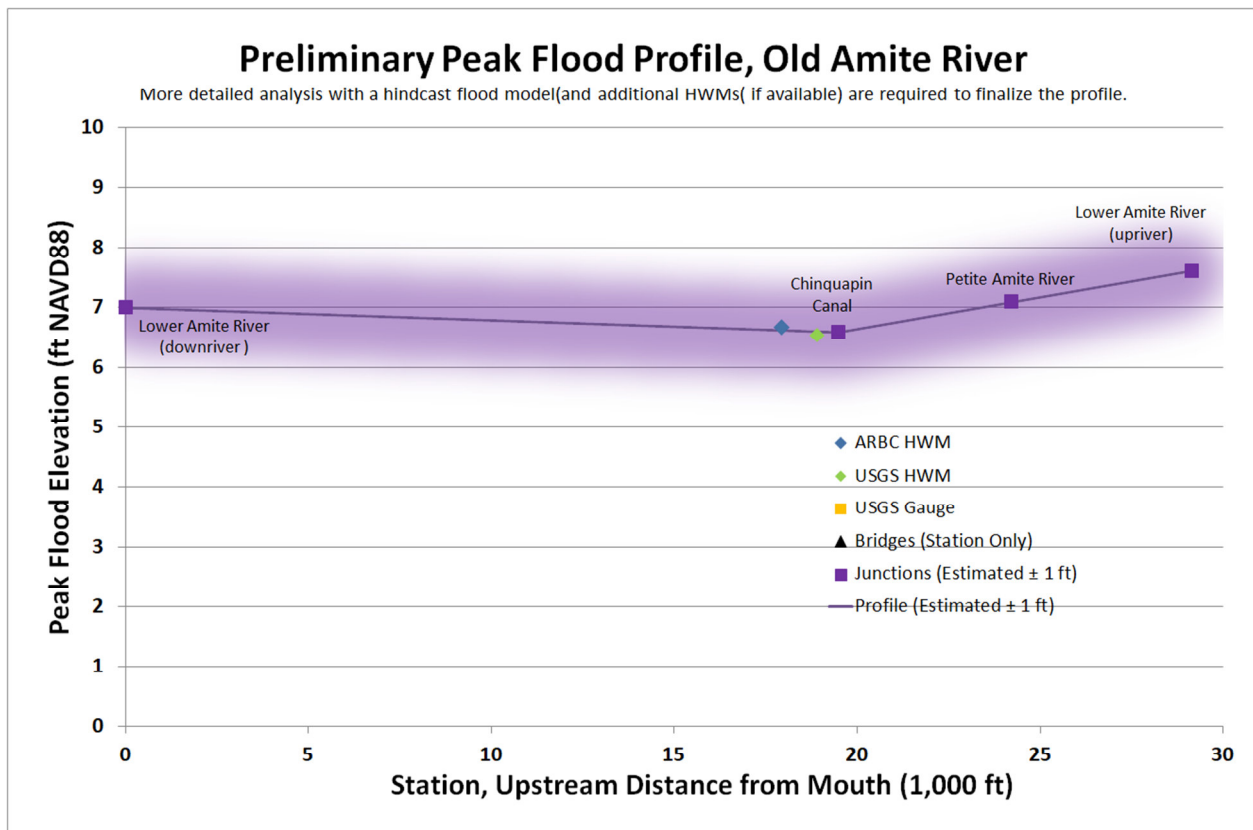
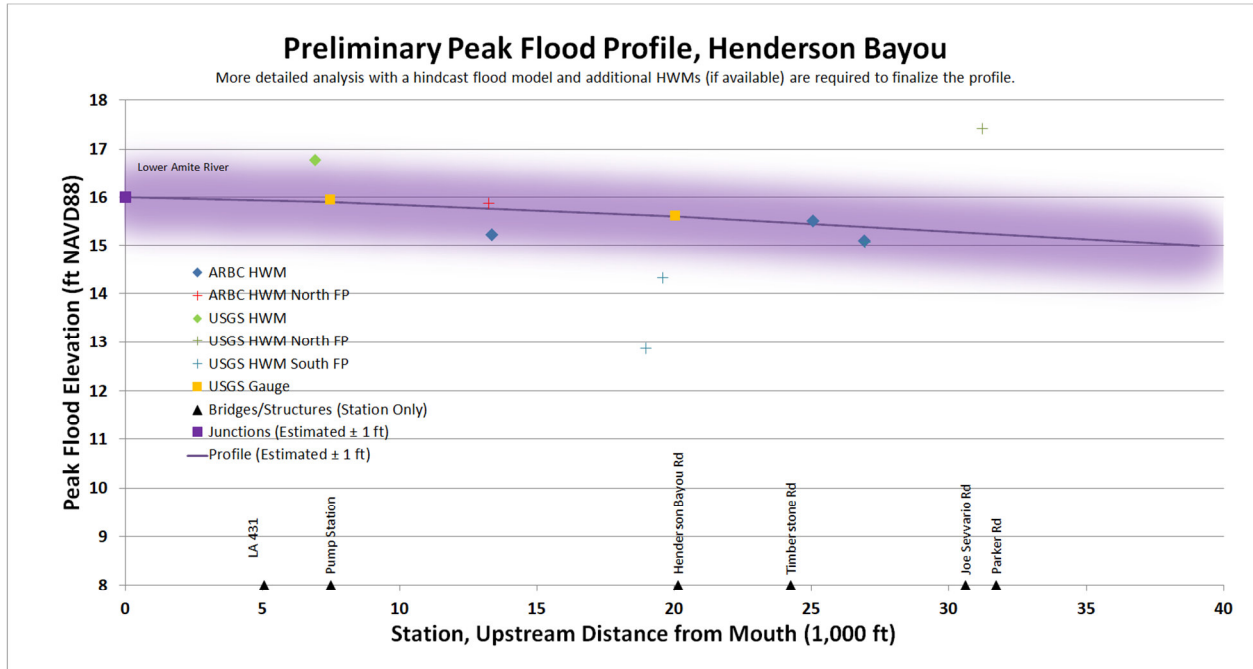




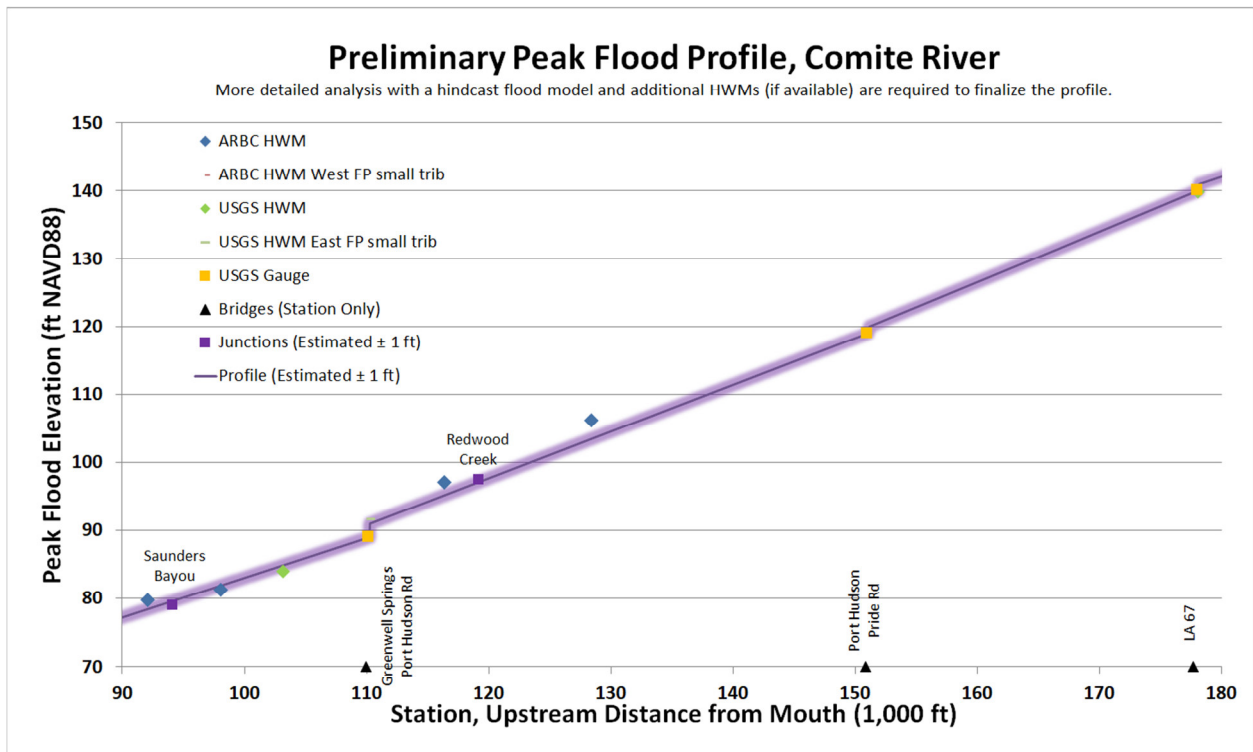
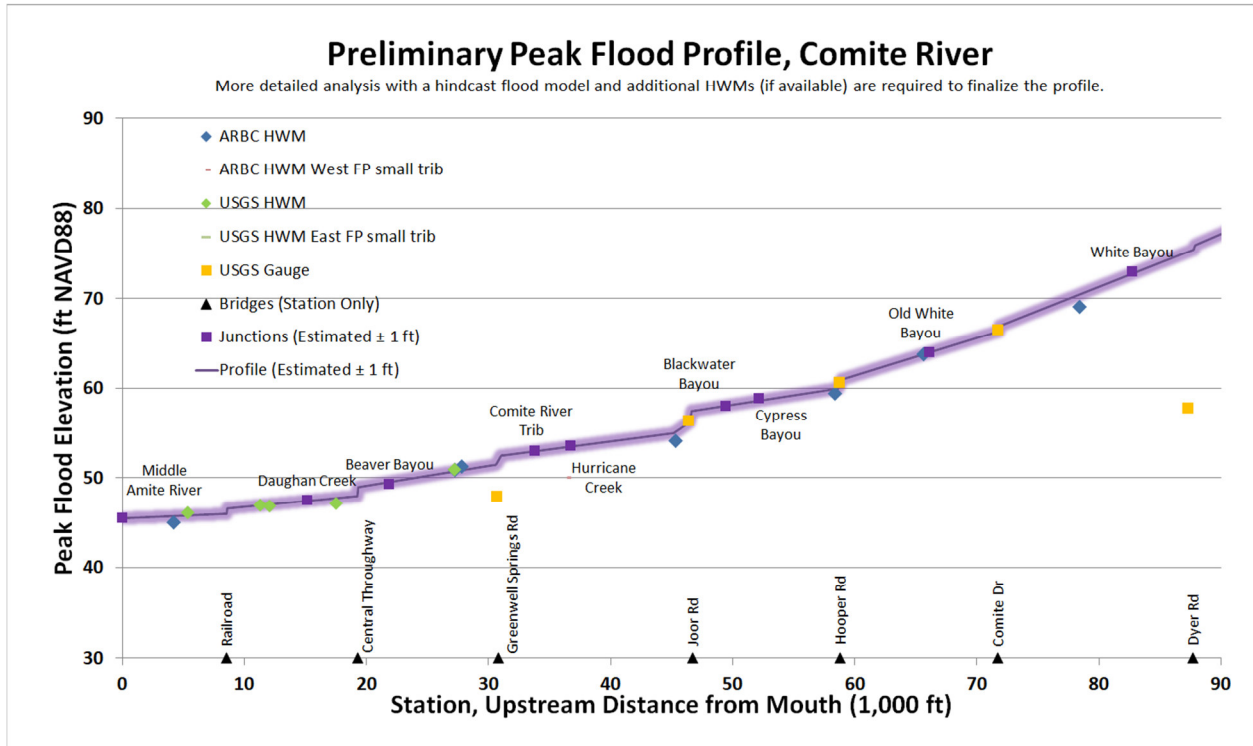
### A3. Lower Amite River Sub-basin

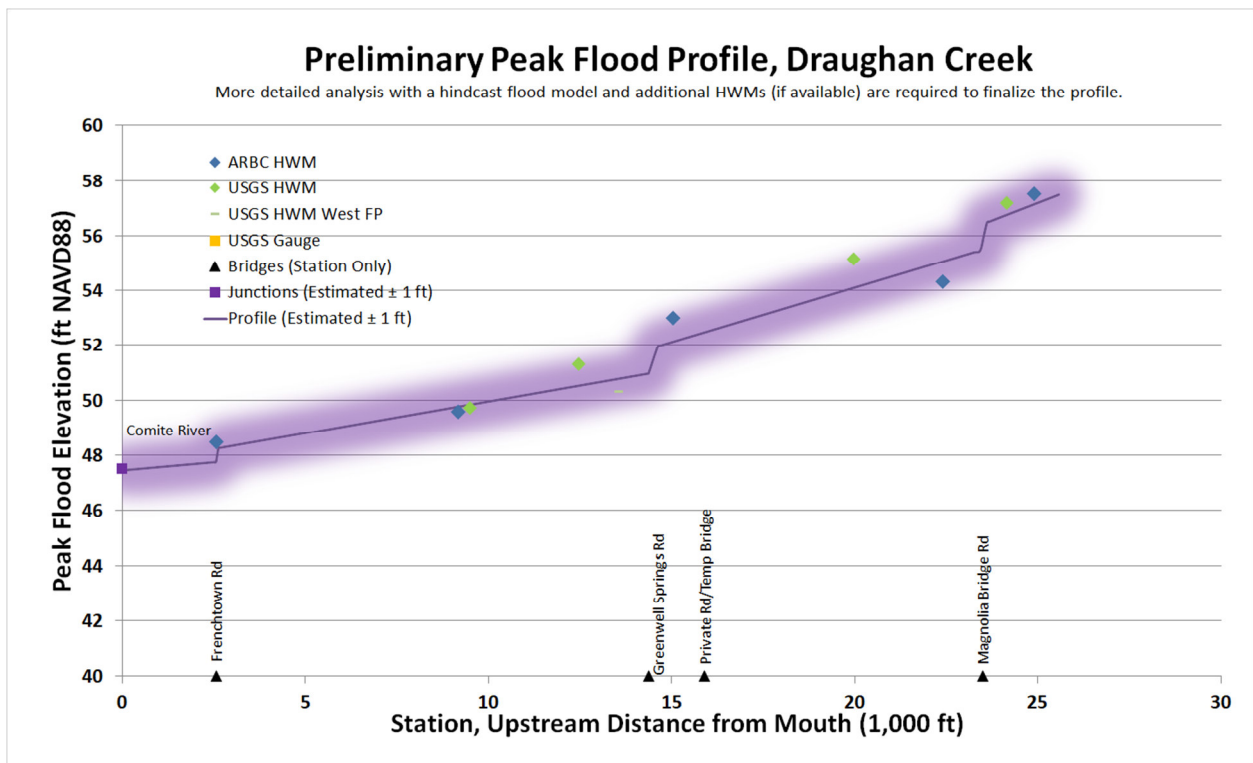
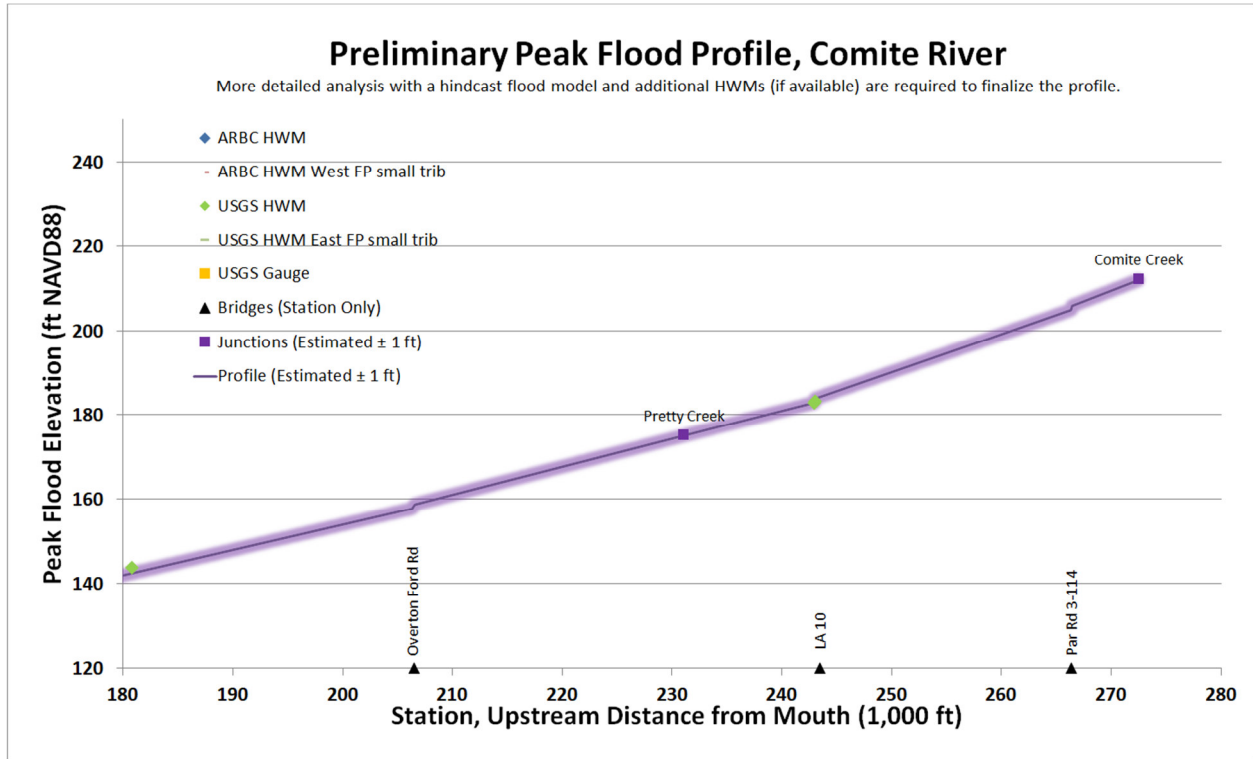


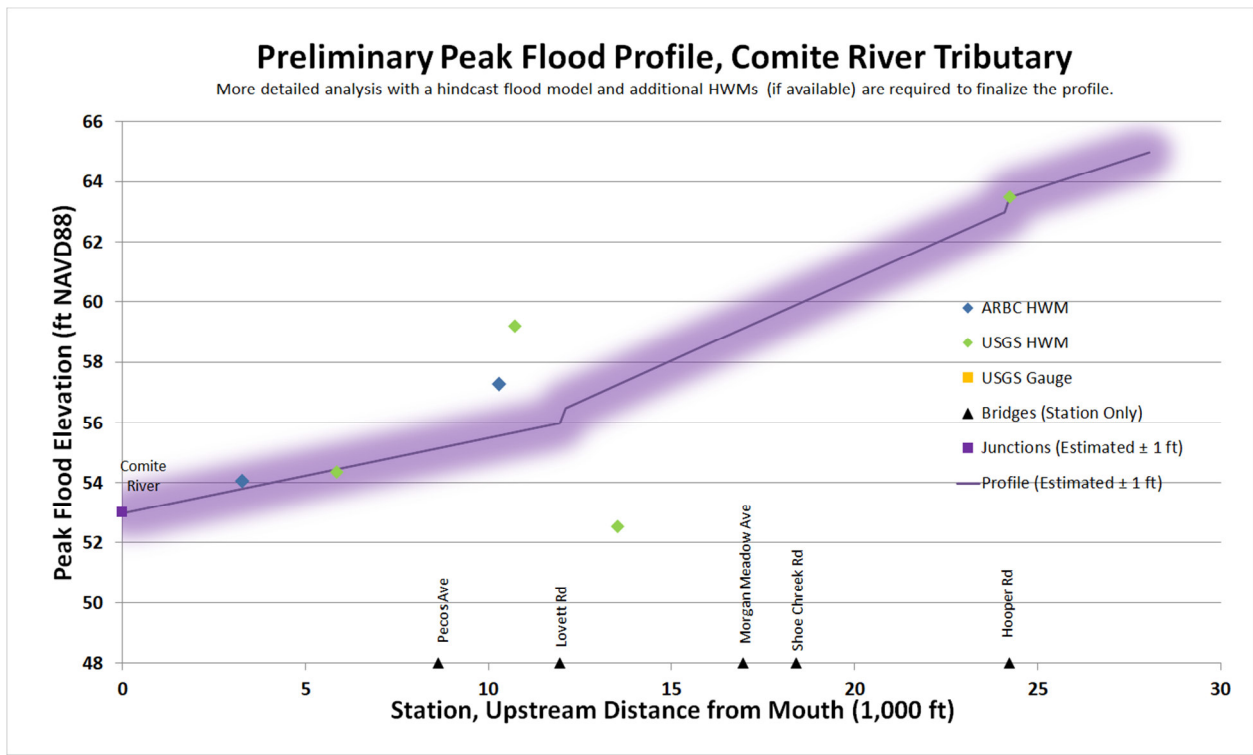
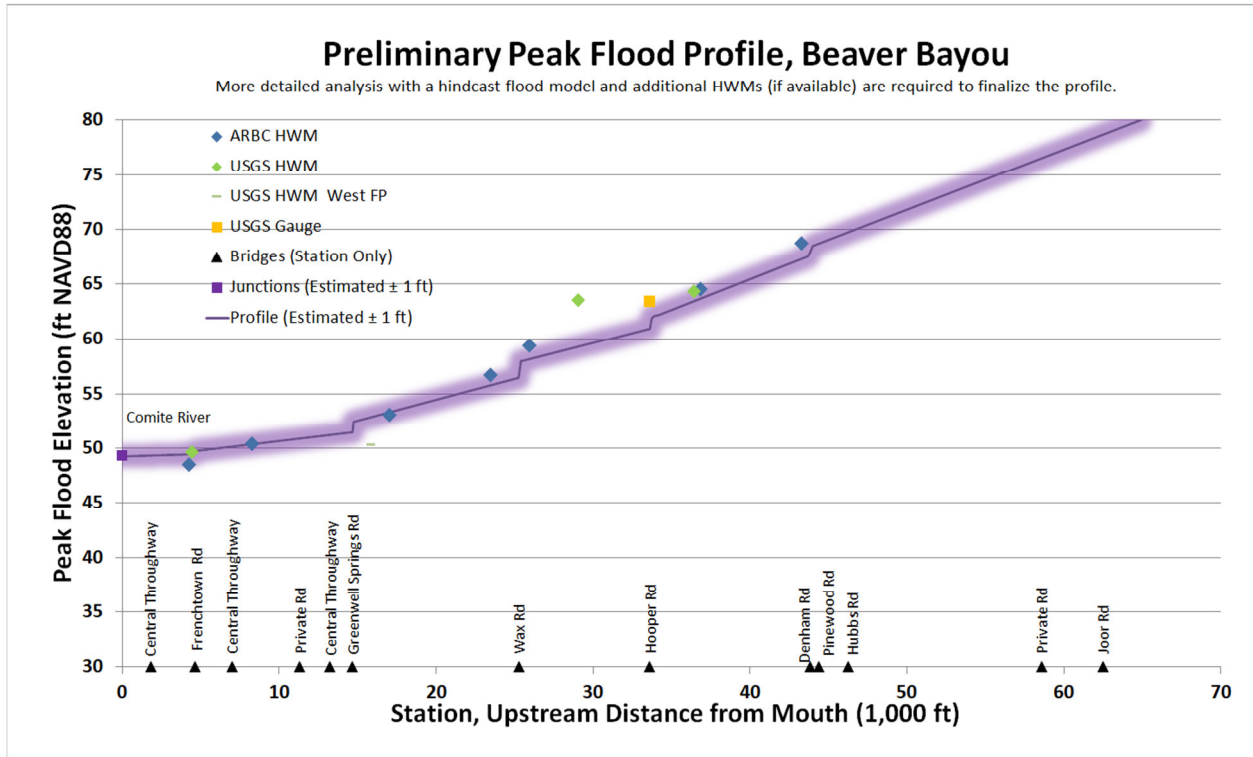


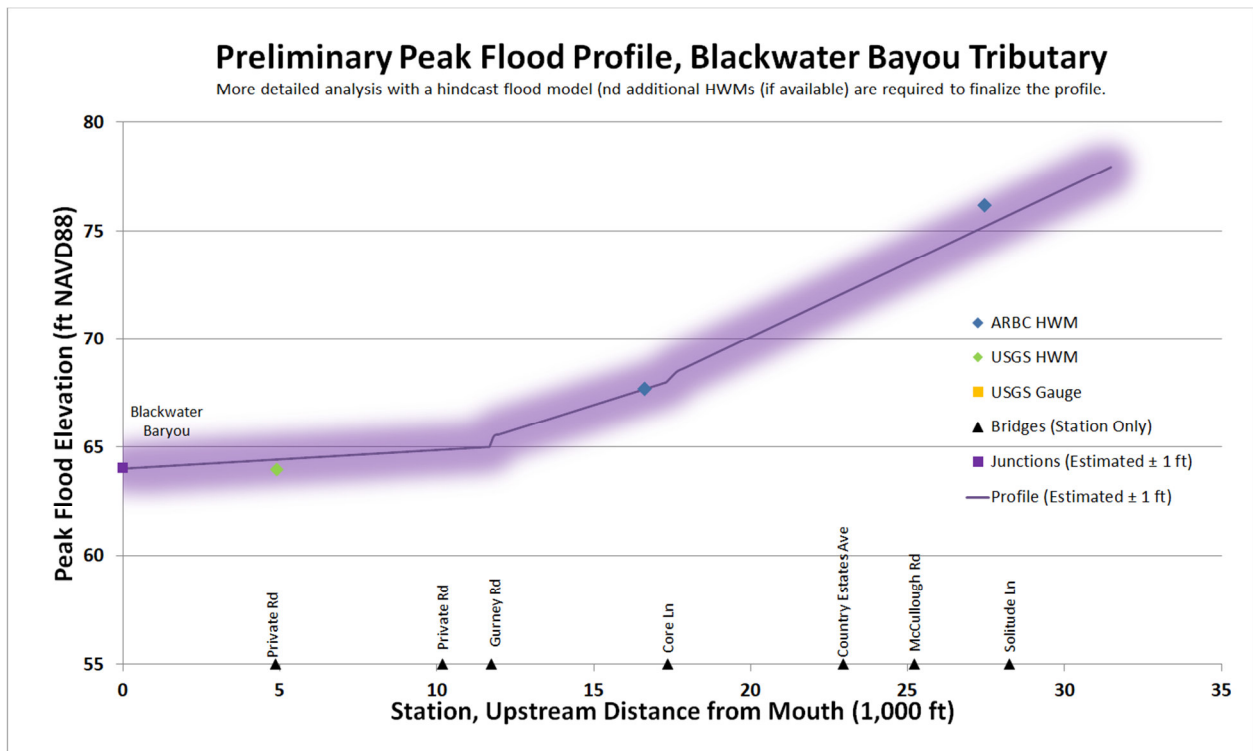
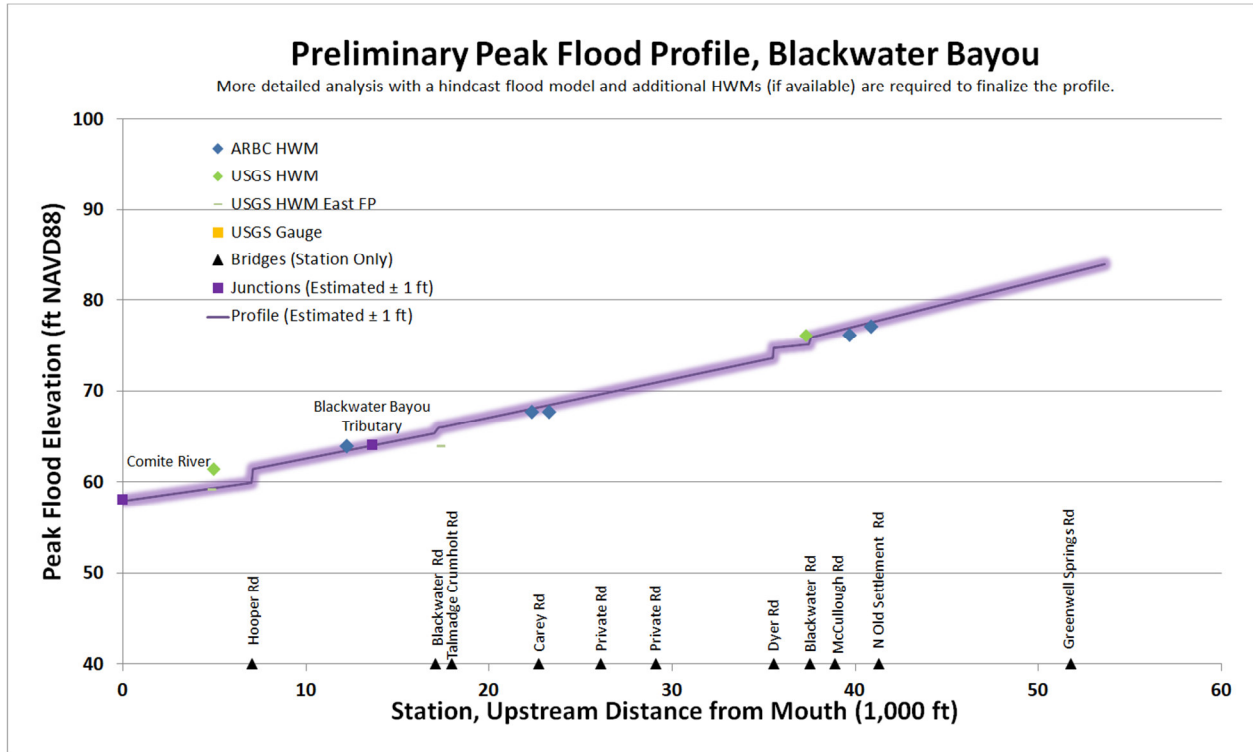


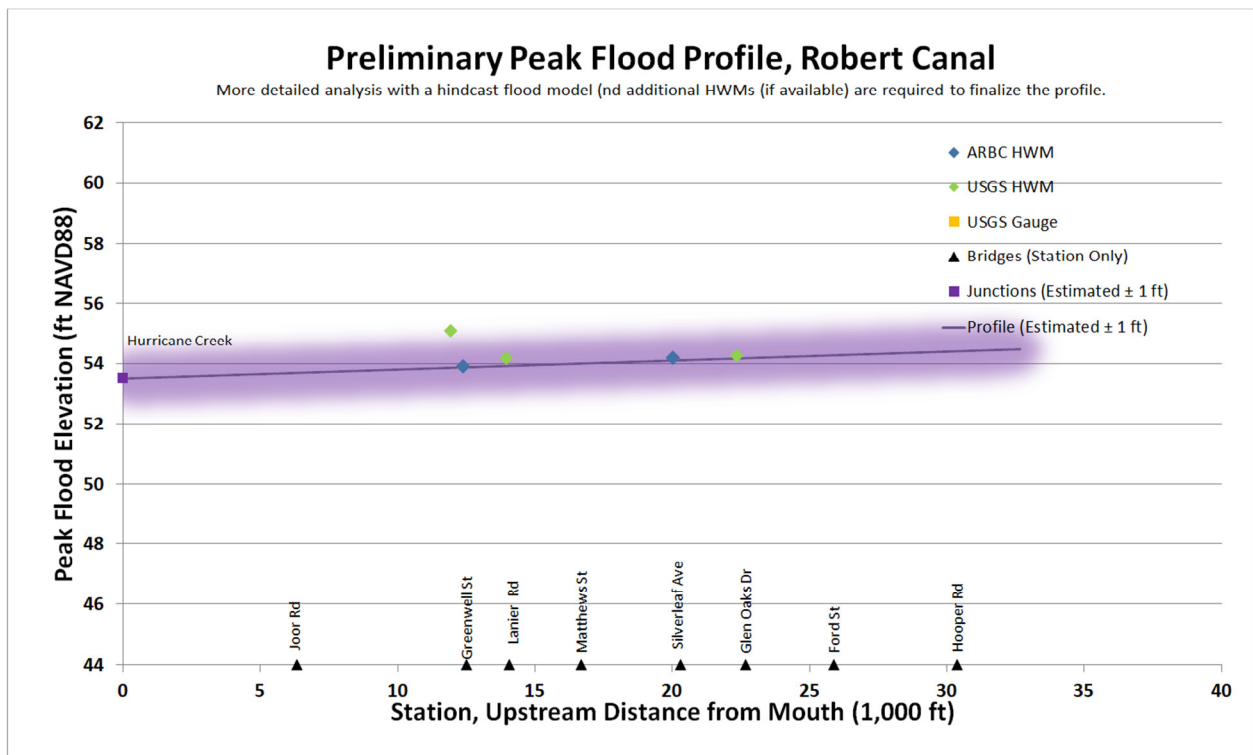
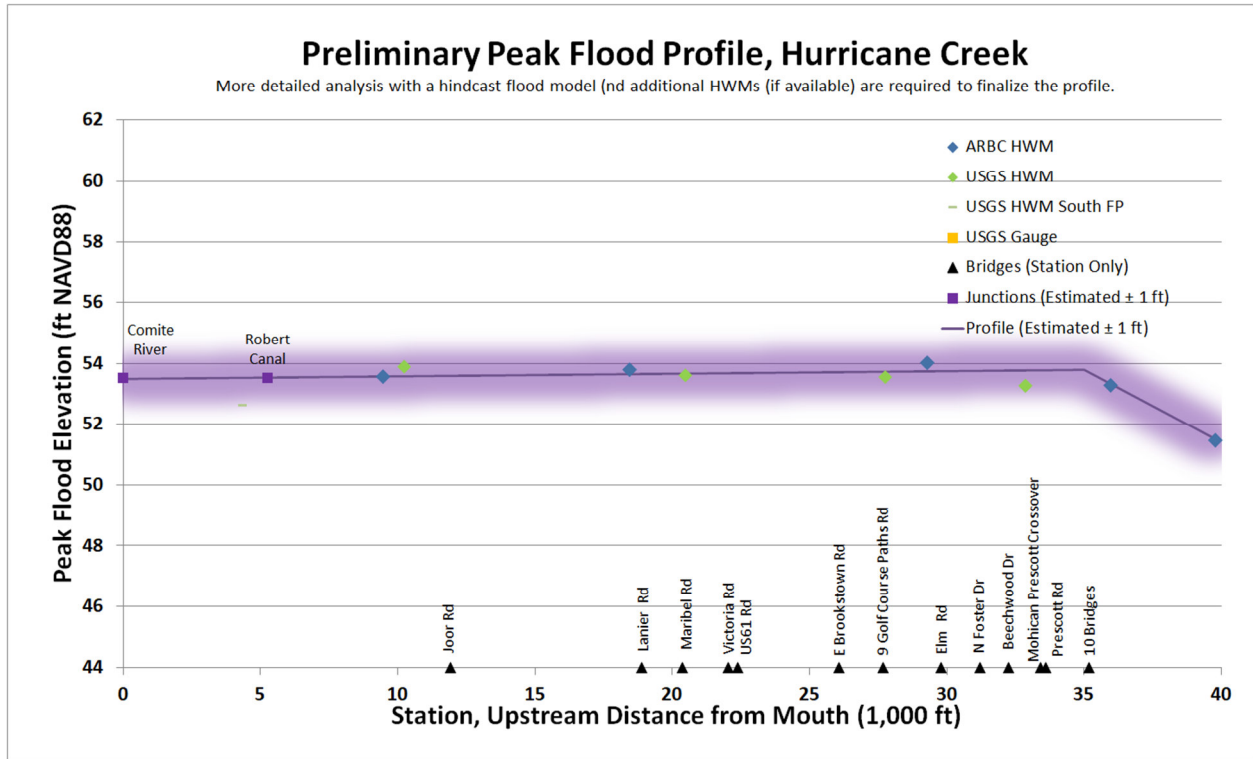
## A4. Comite River Sub-basin

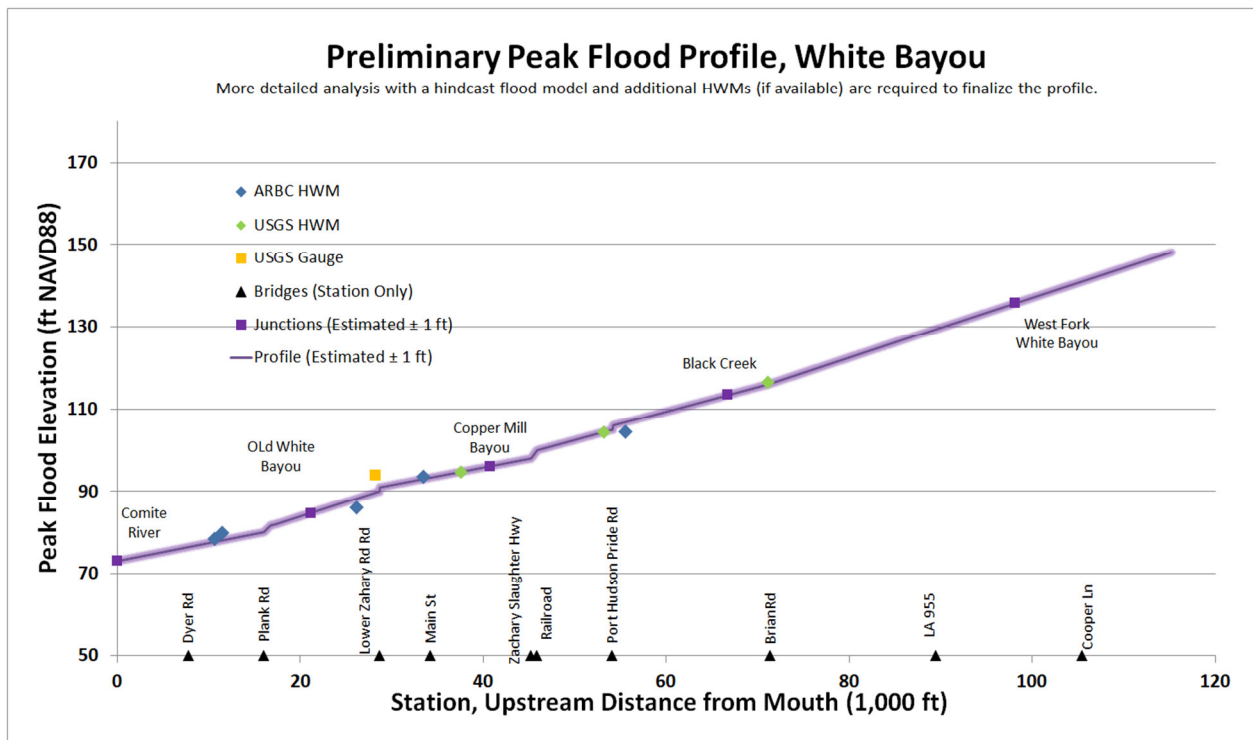
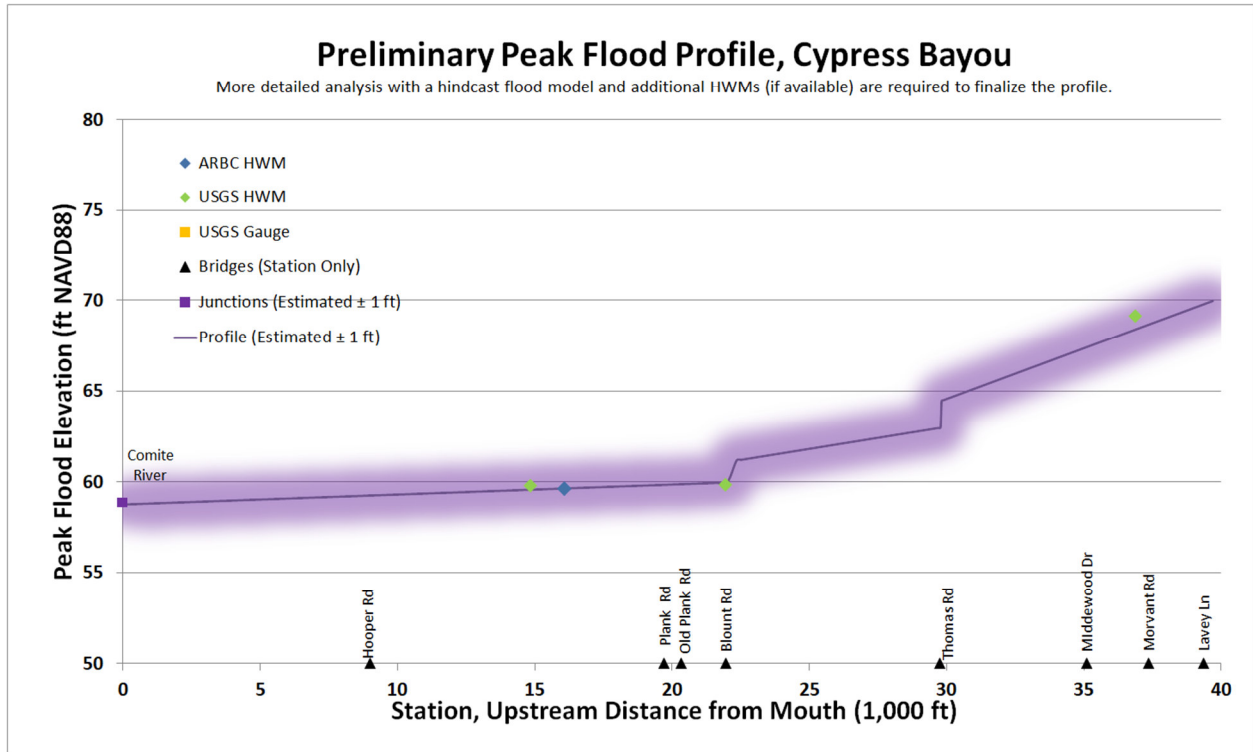




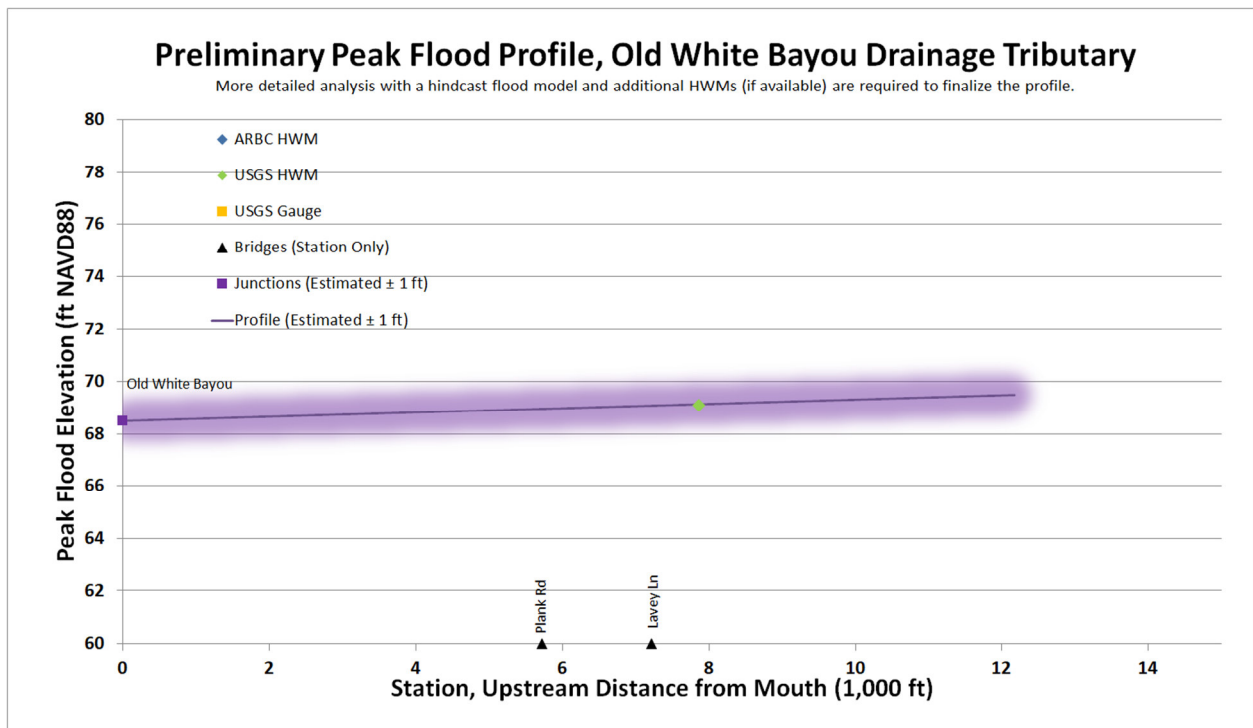
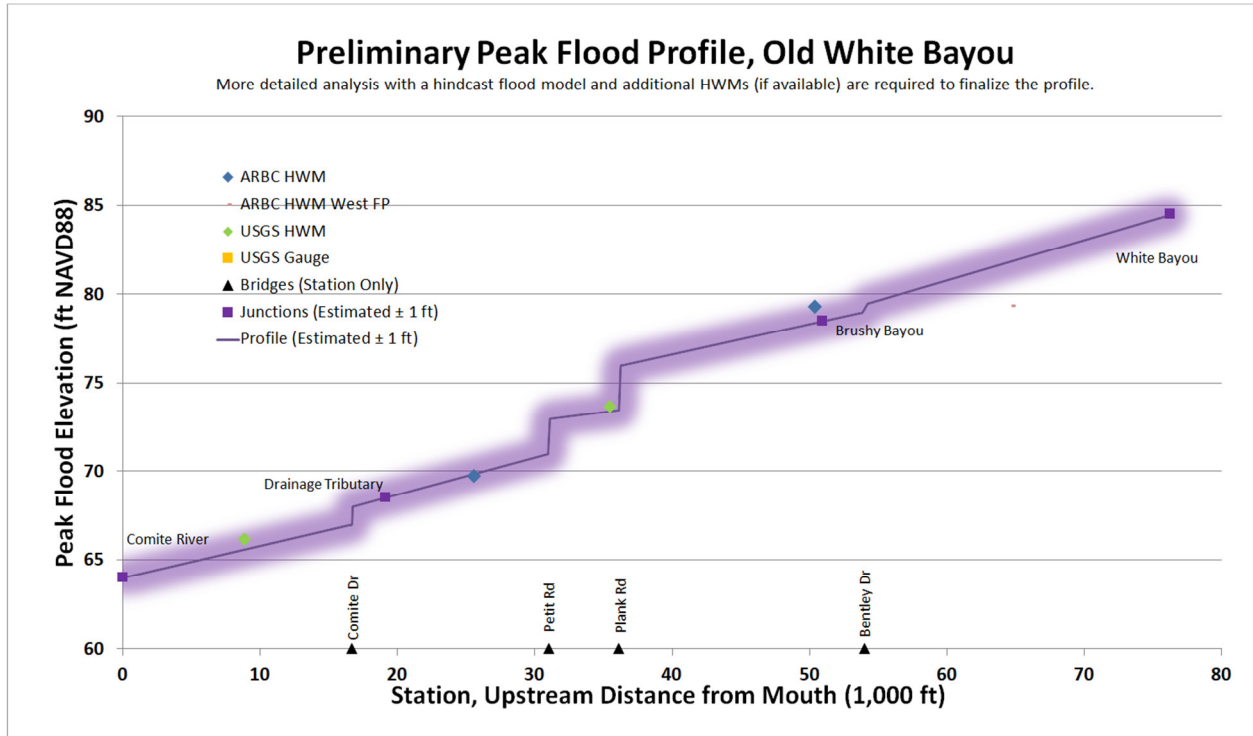


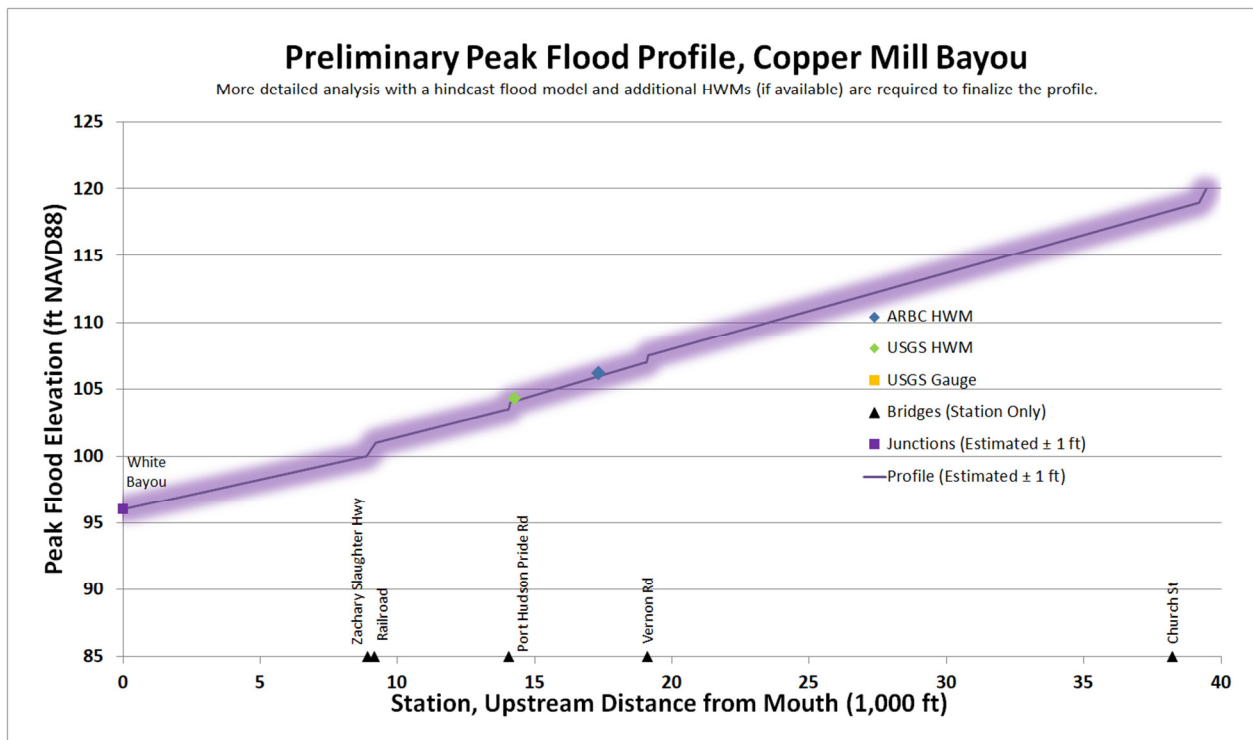
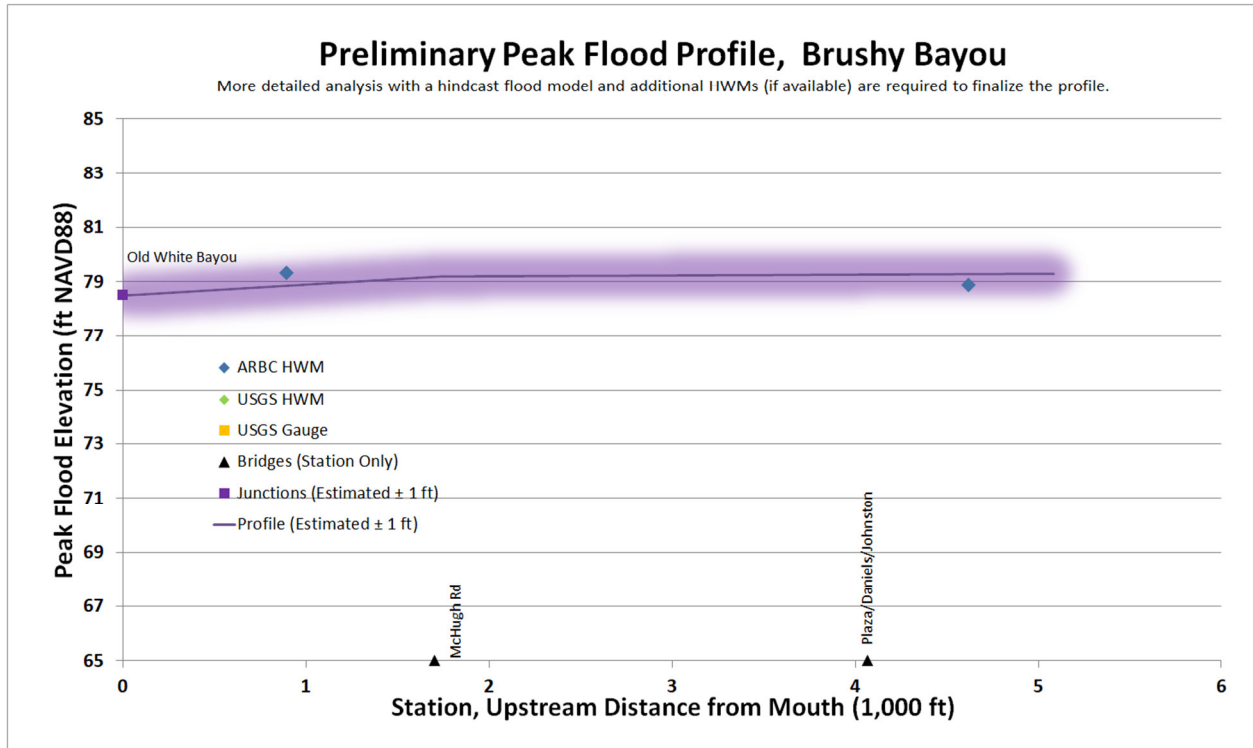


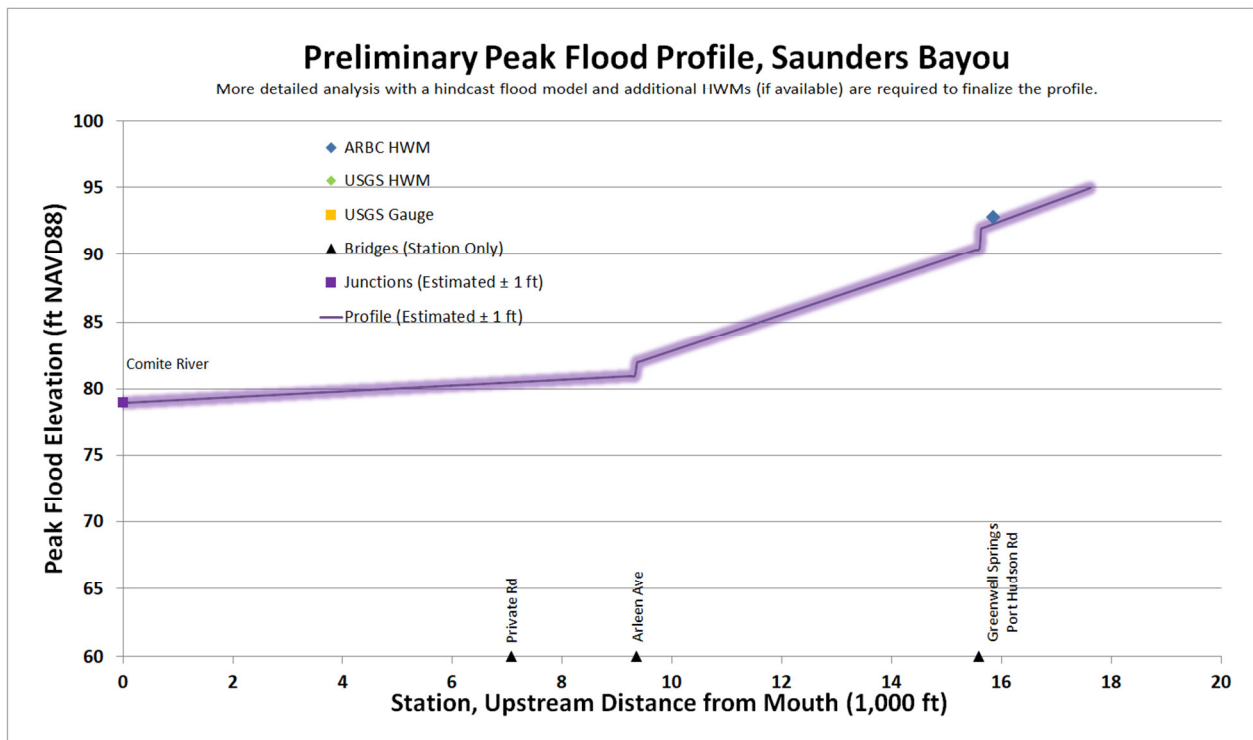
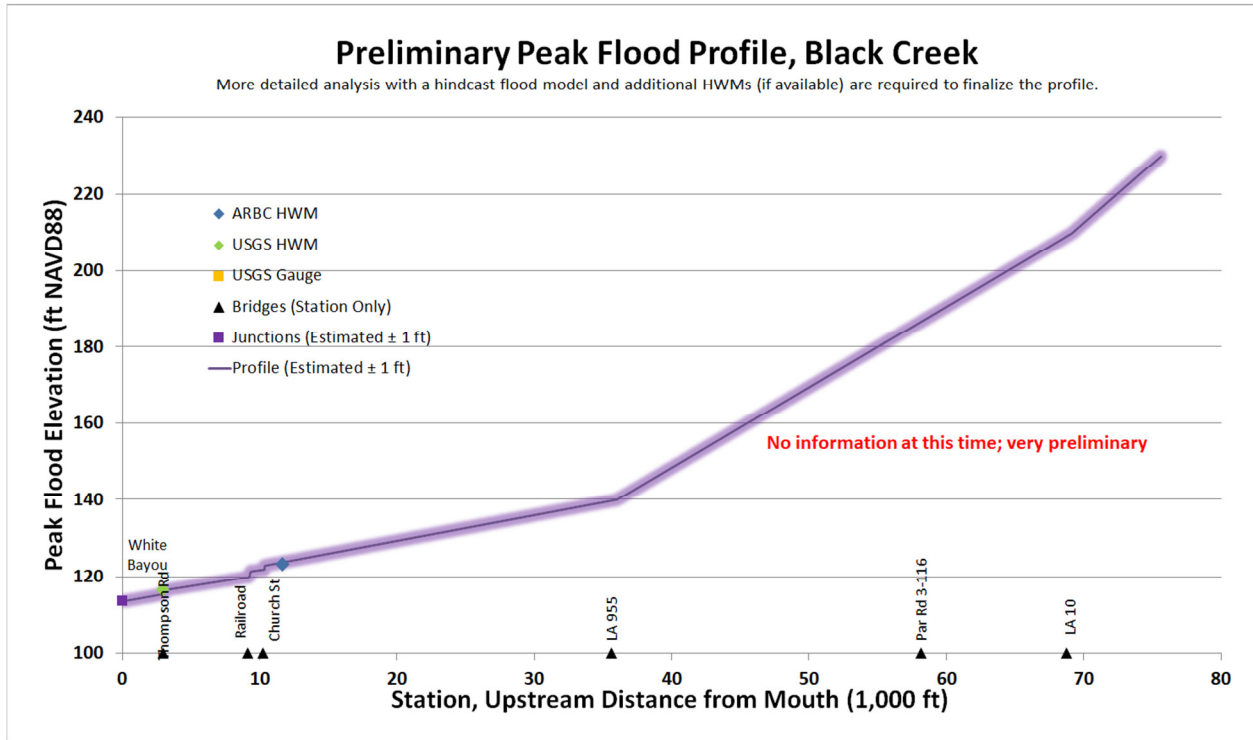


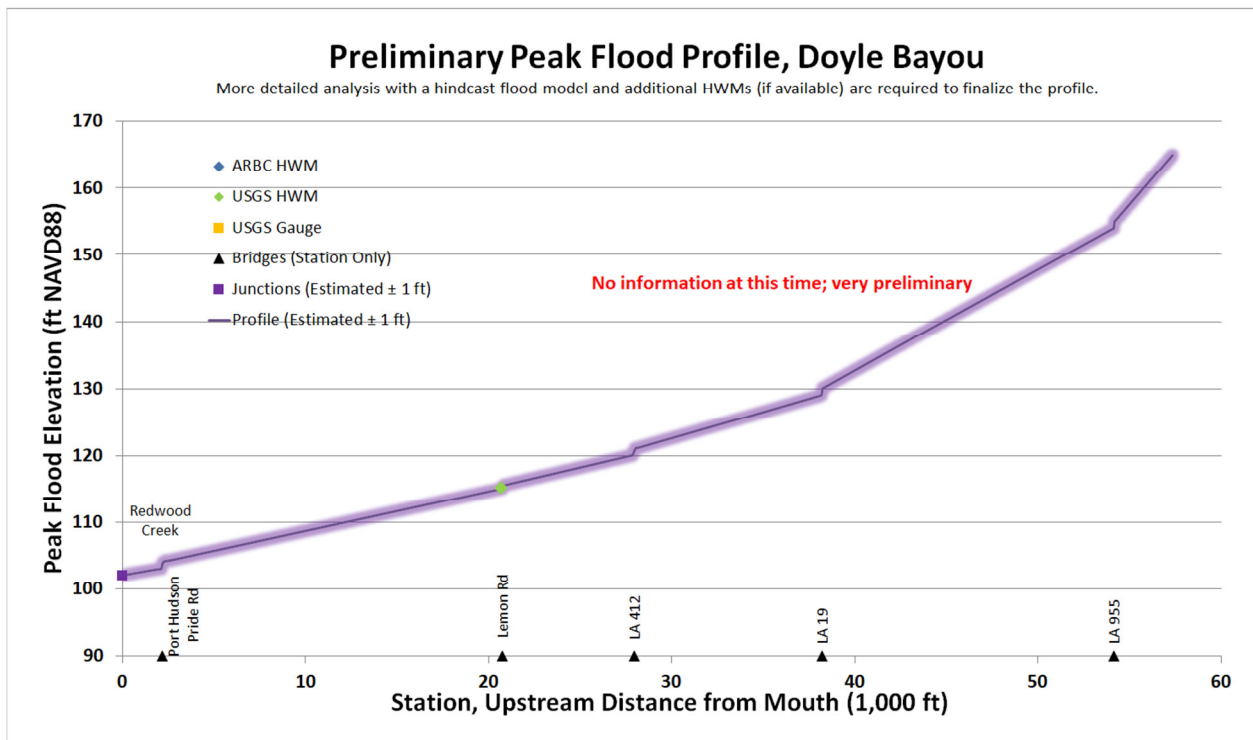
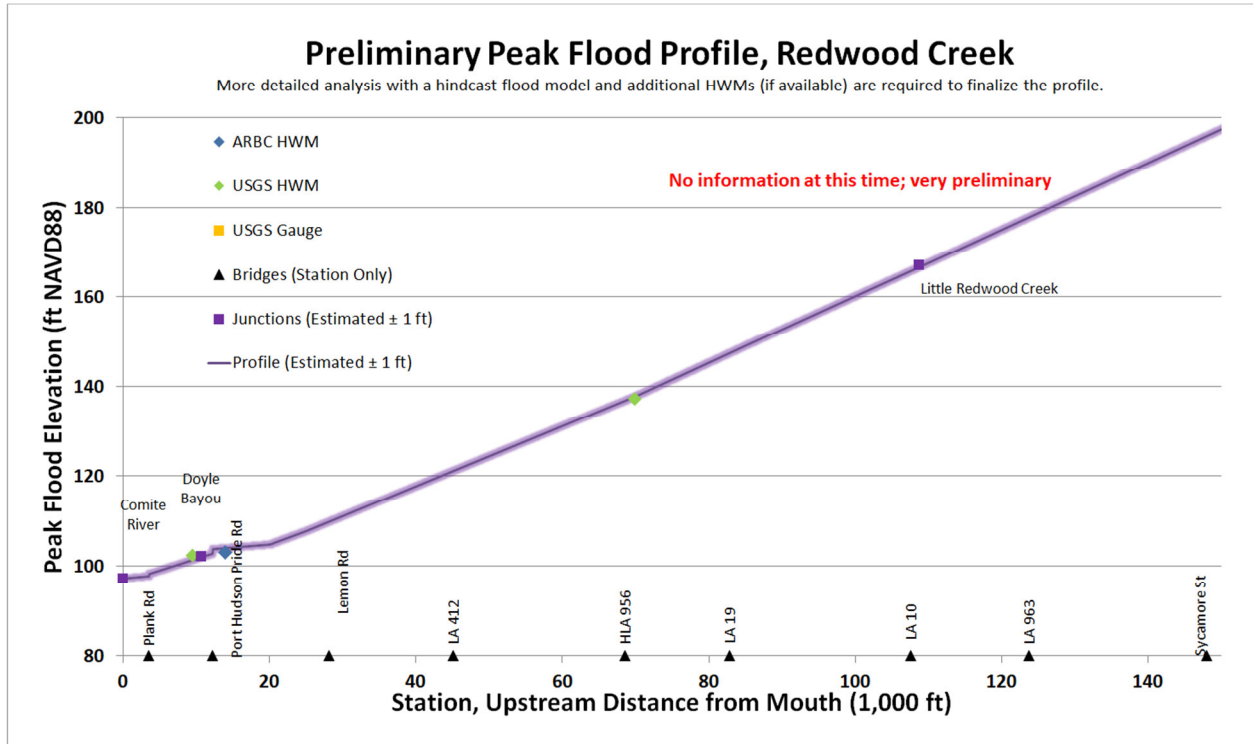


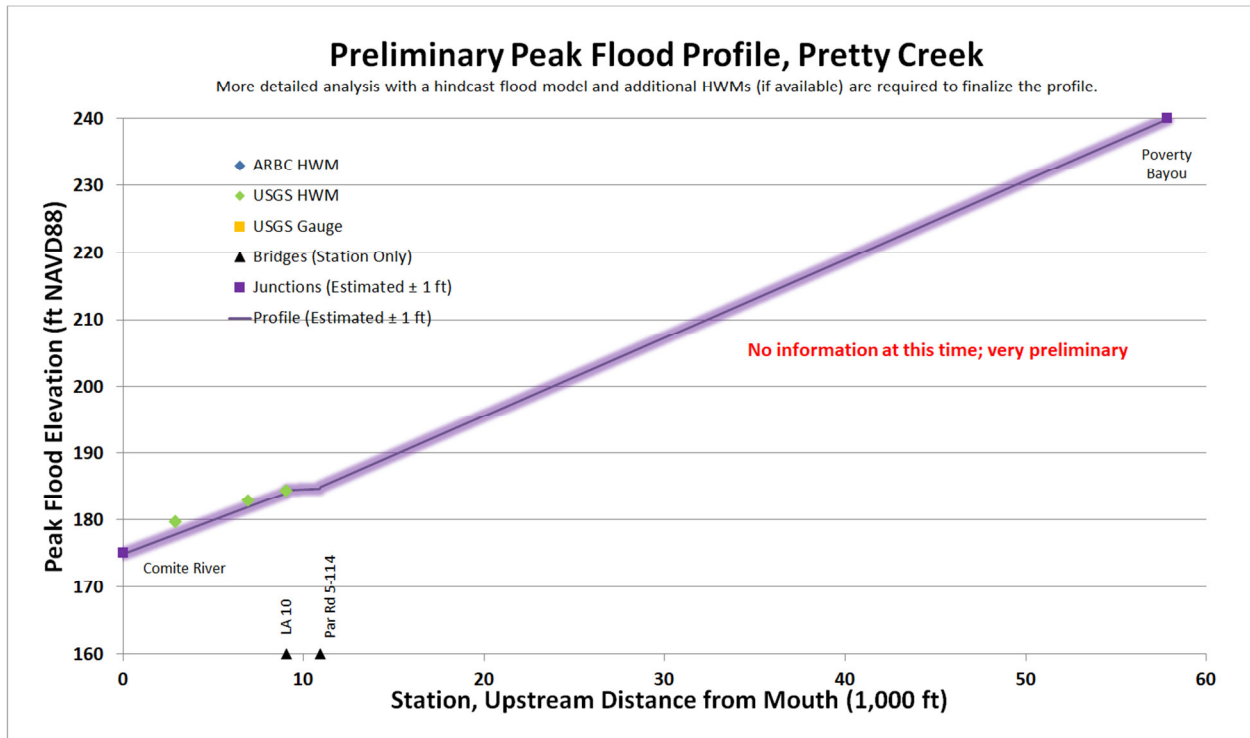




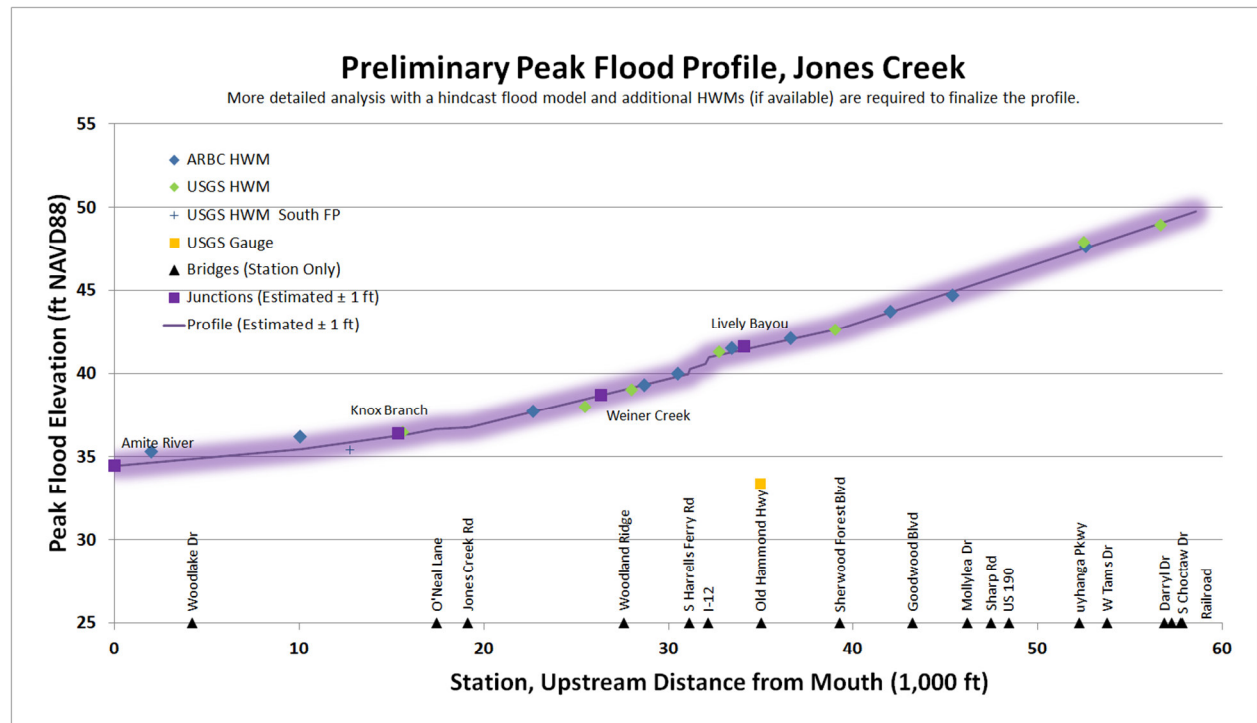
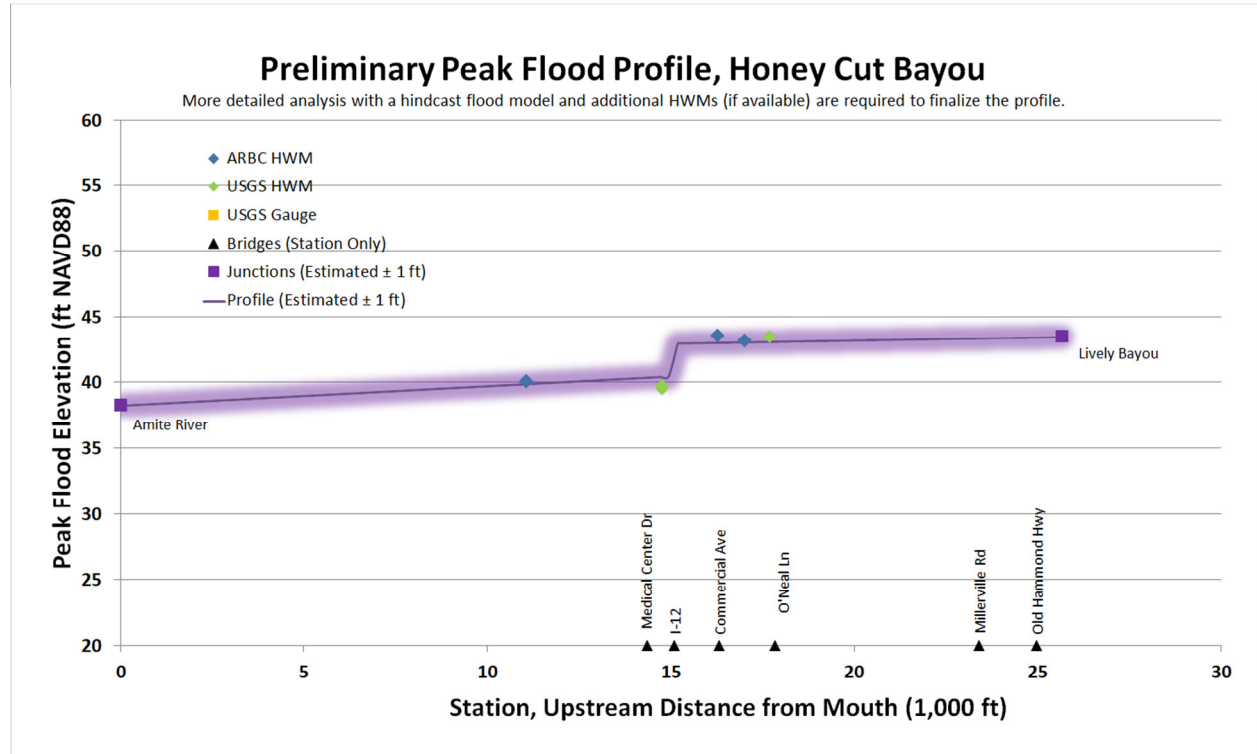


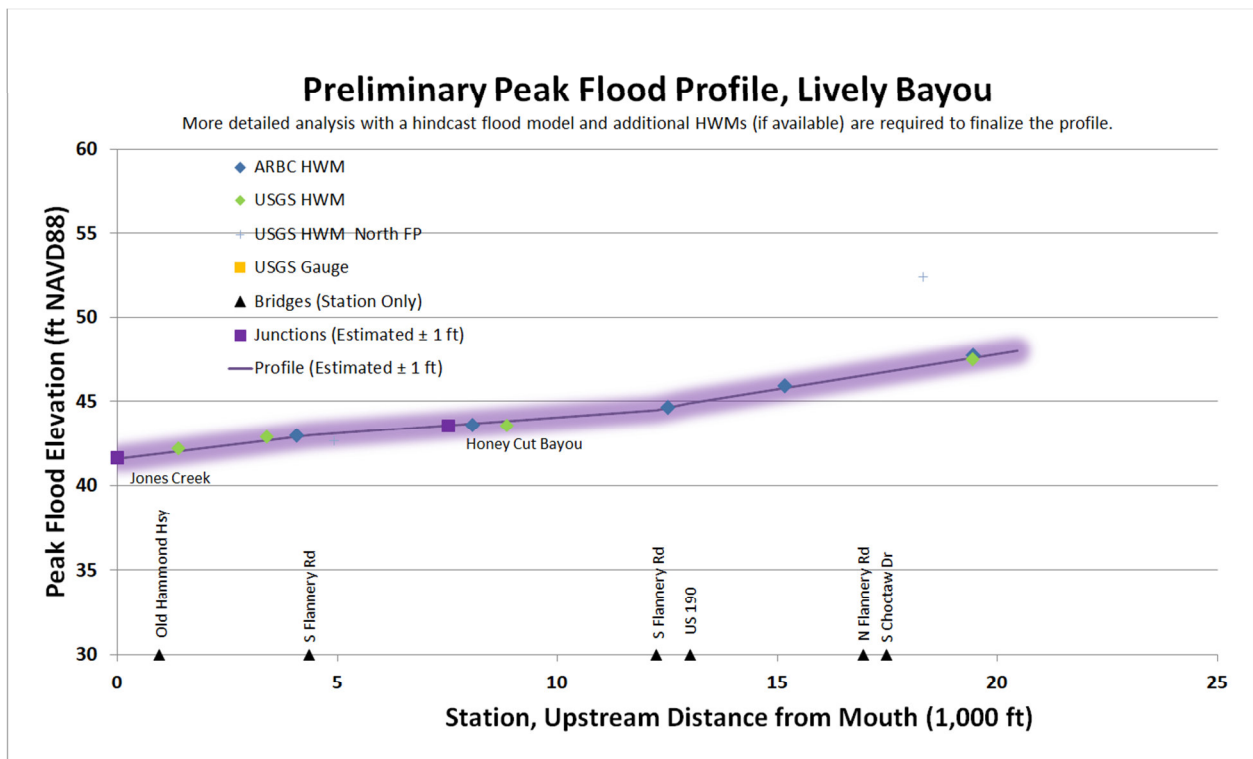
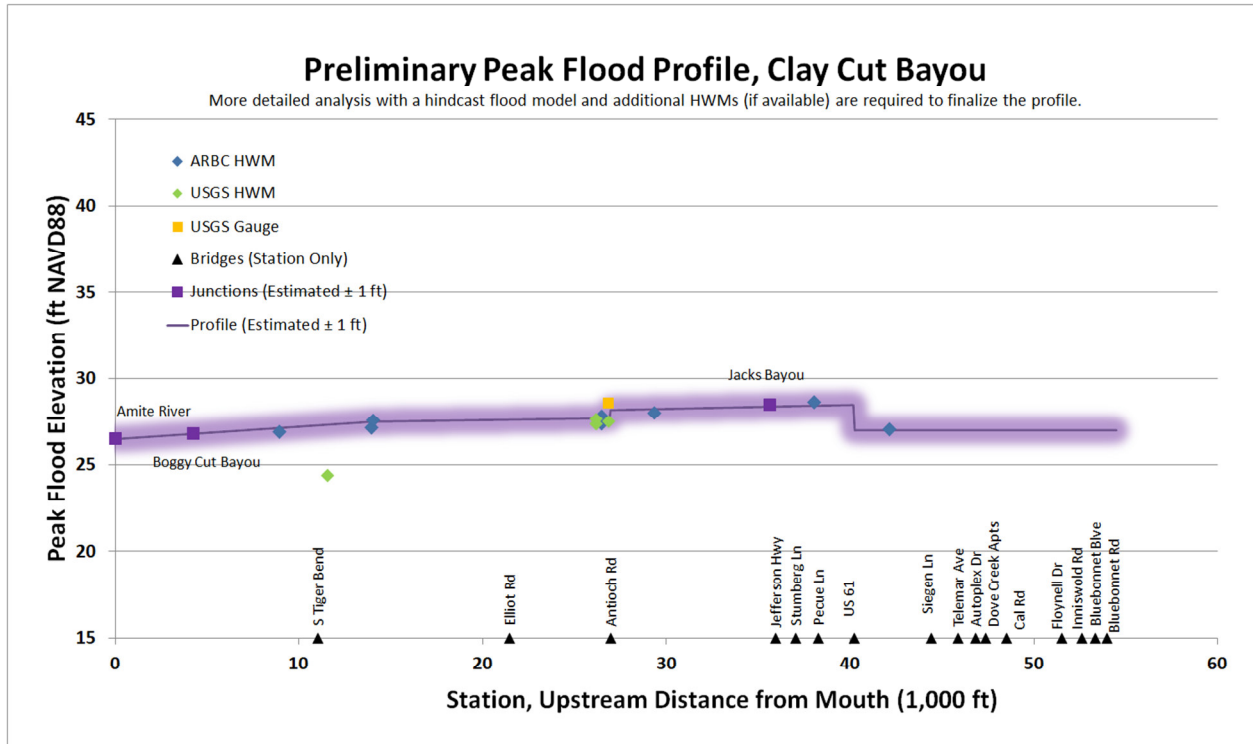






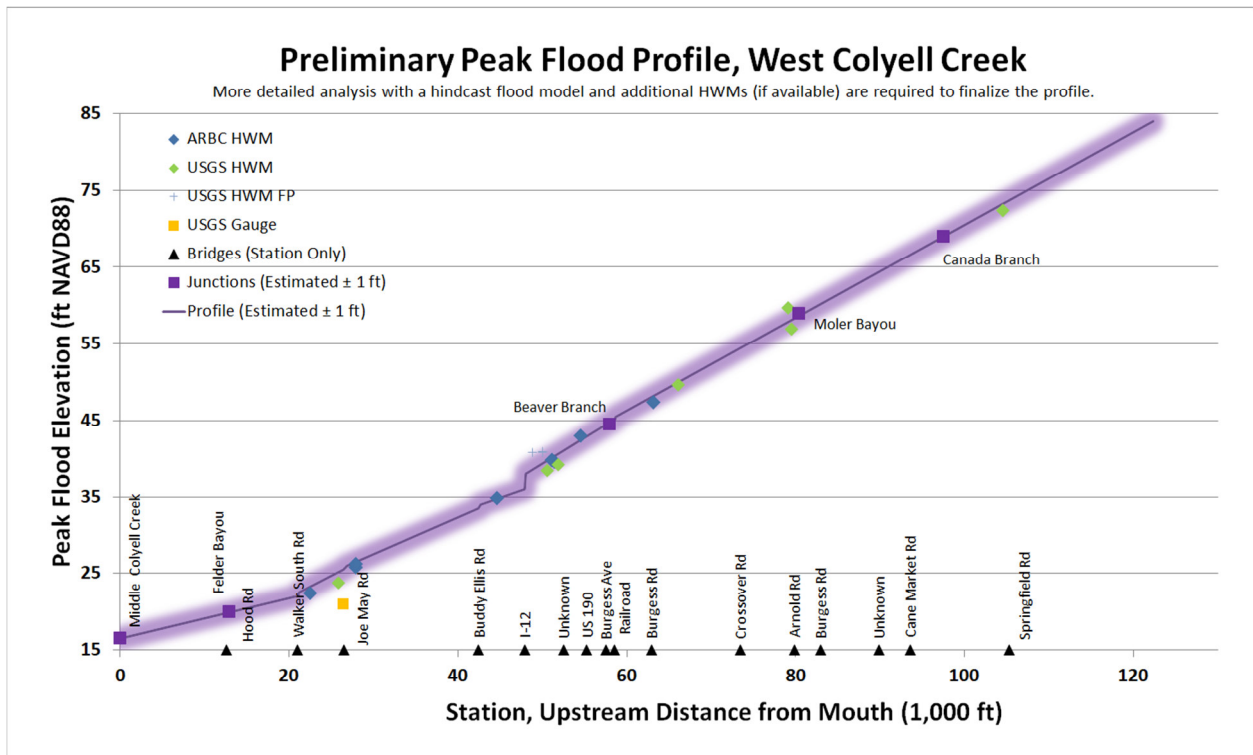
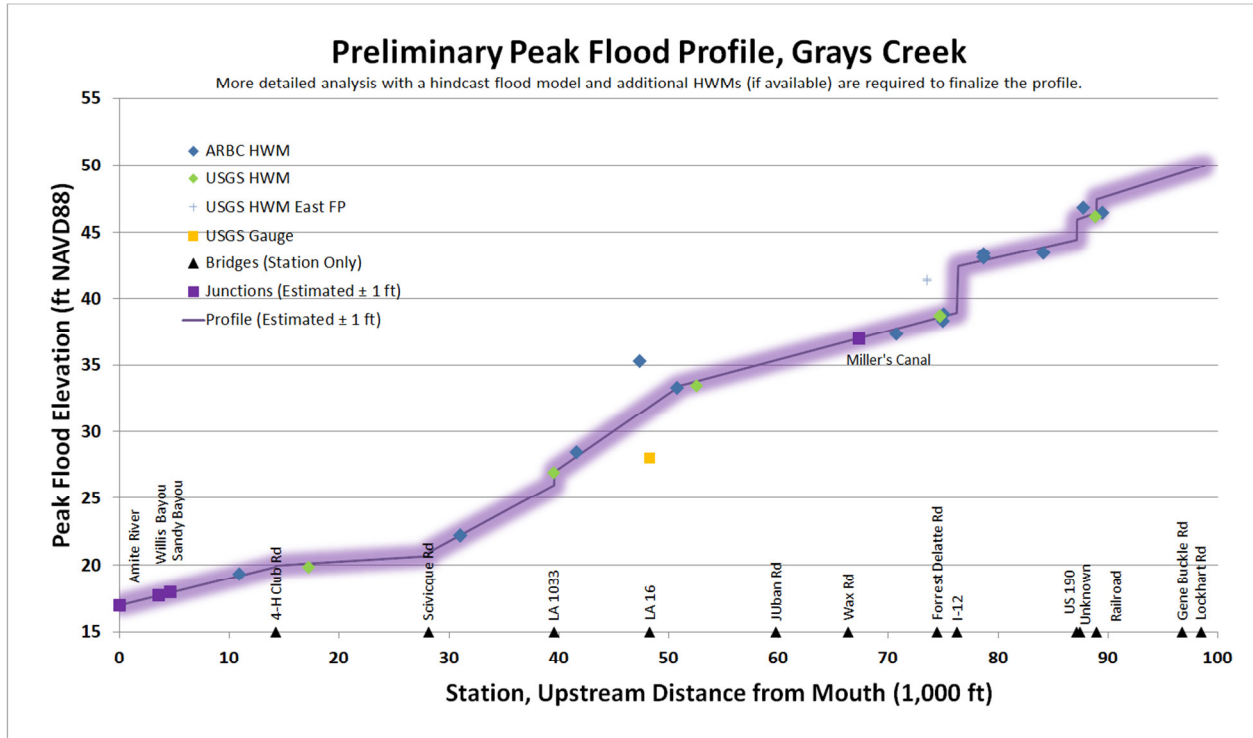
A5. Honey Cut Bayou/Jones Creek/  
Clay Cut Bayou Sub-basin

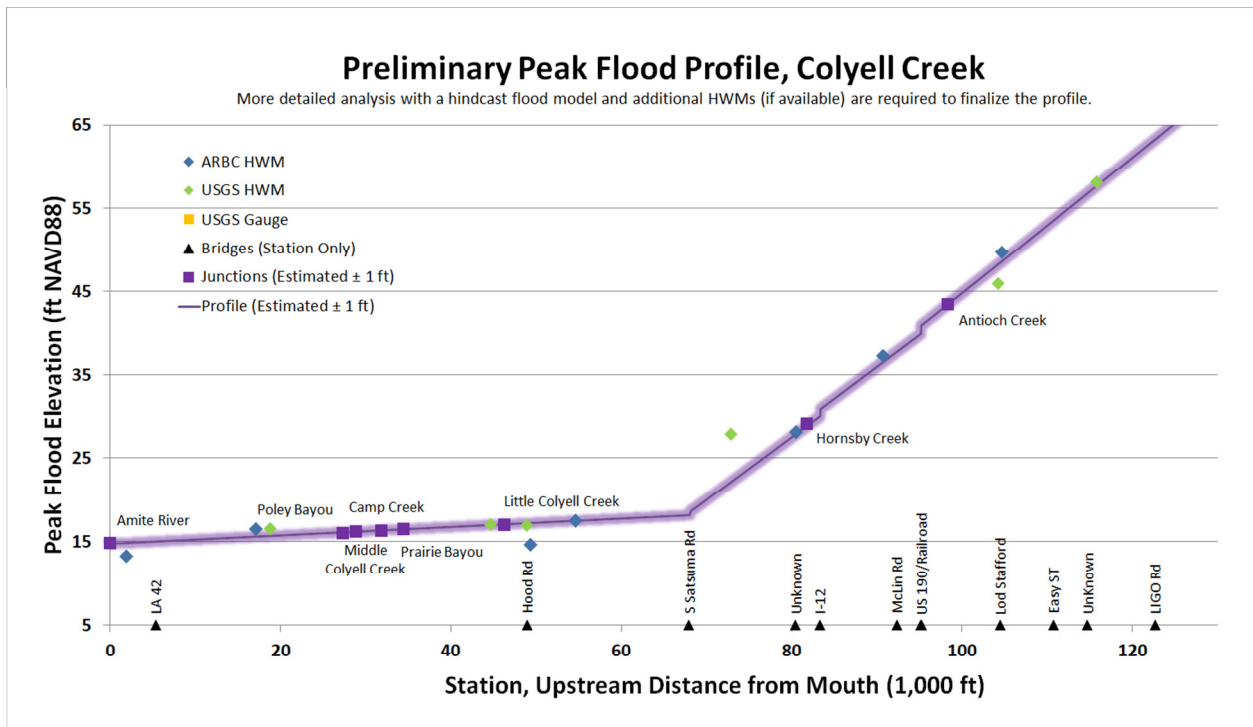
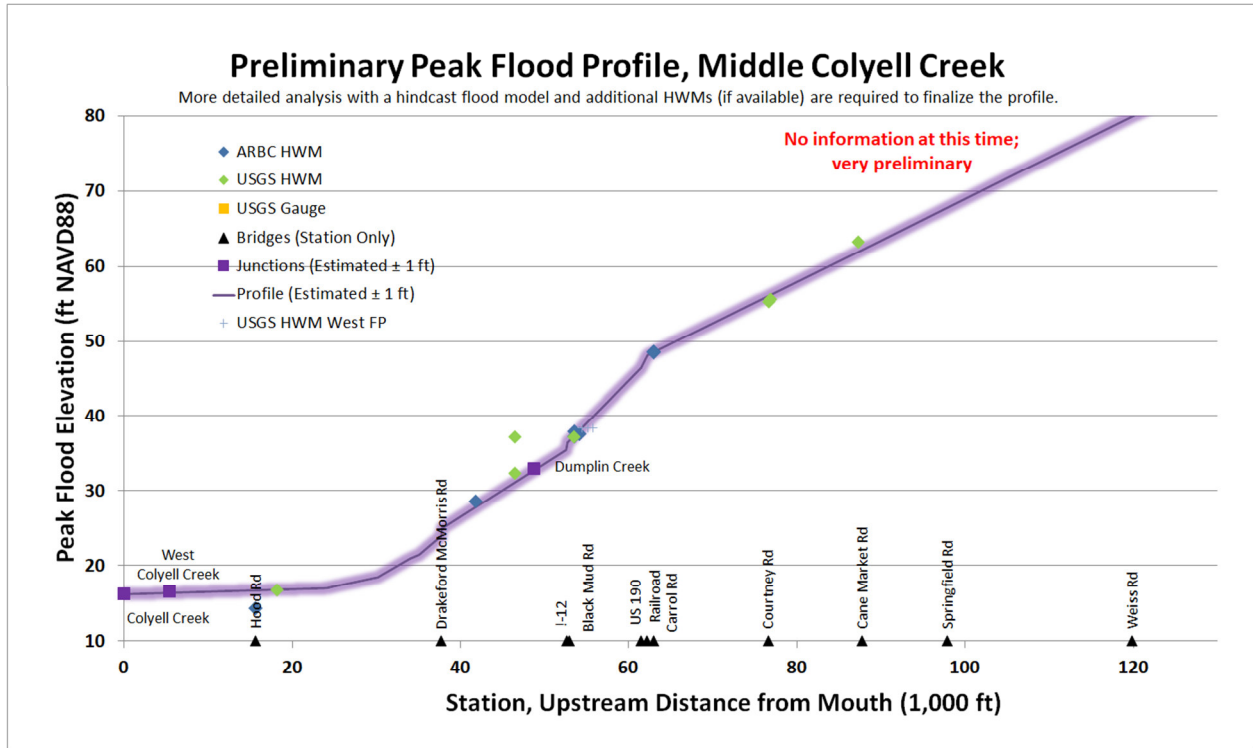


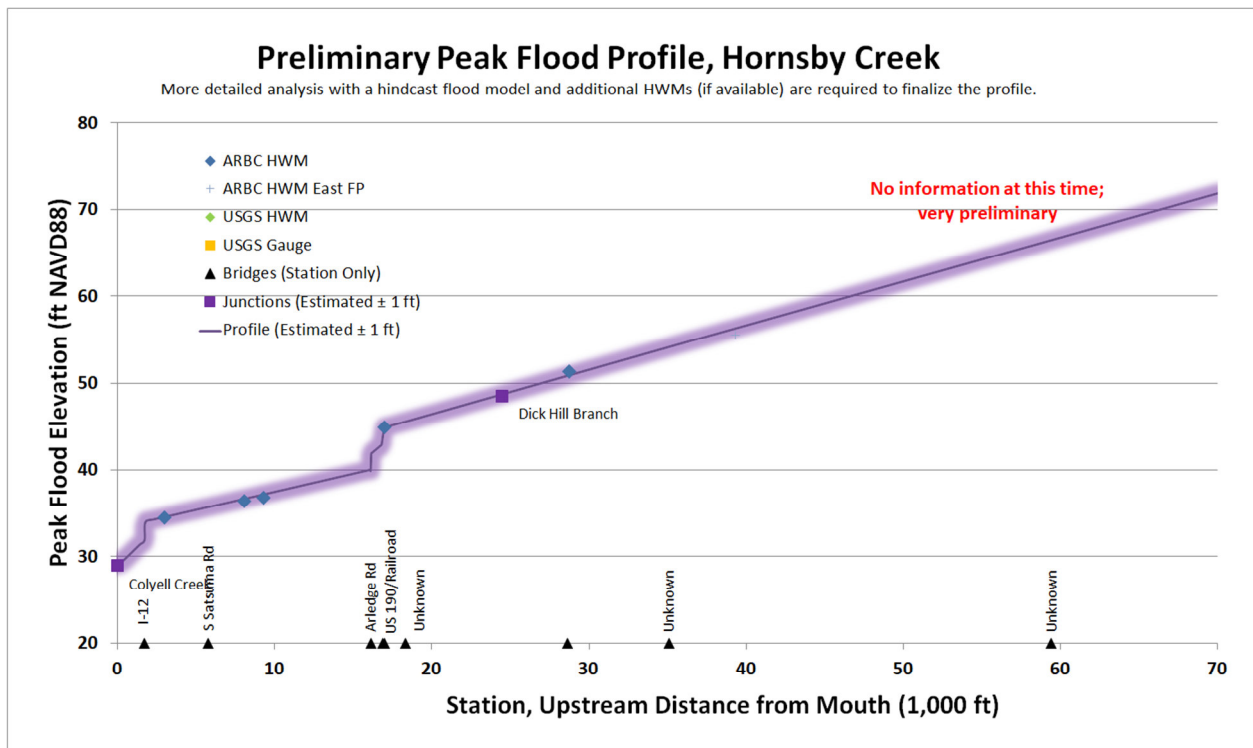
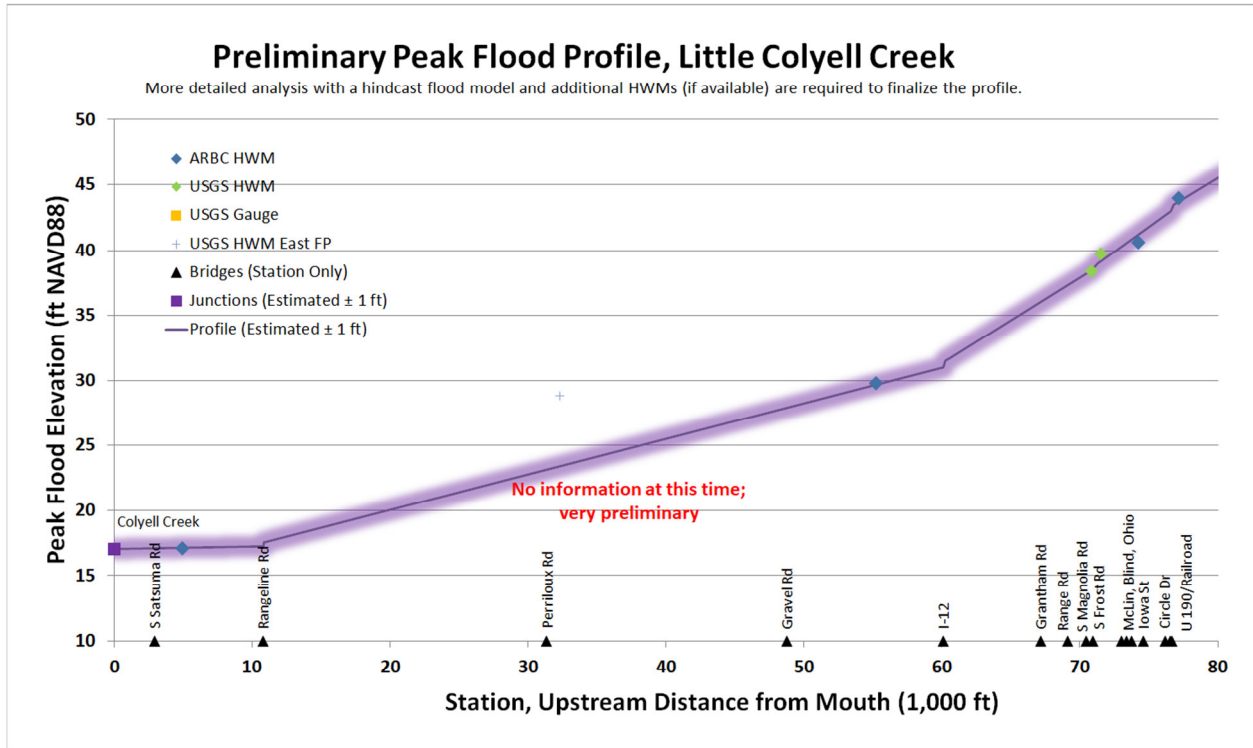


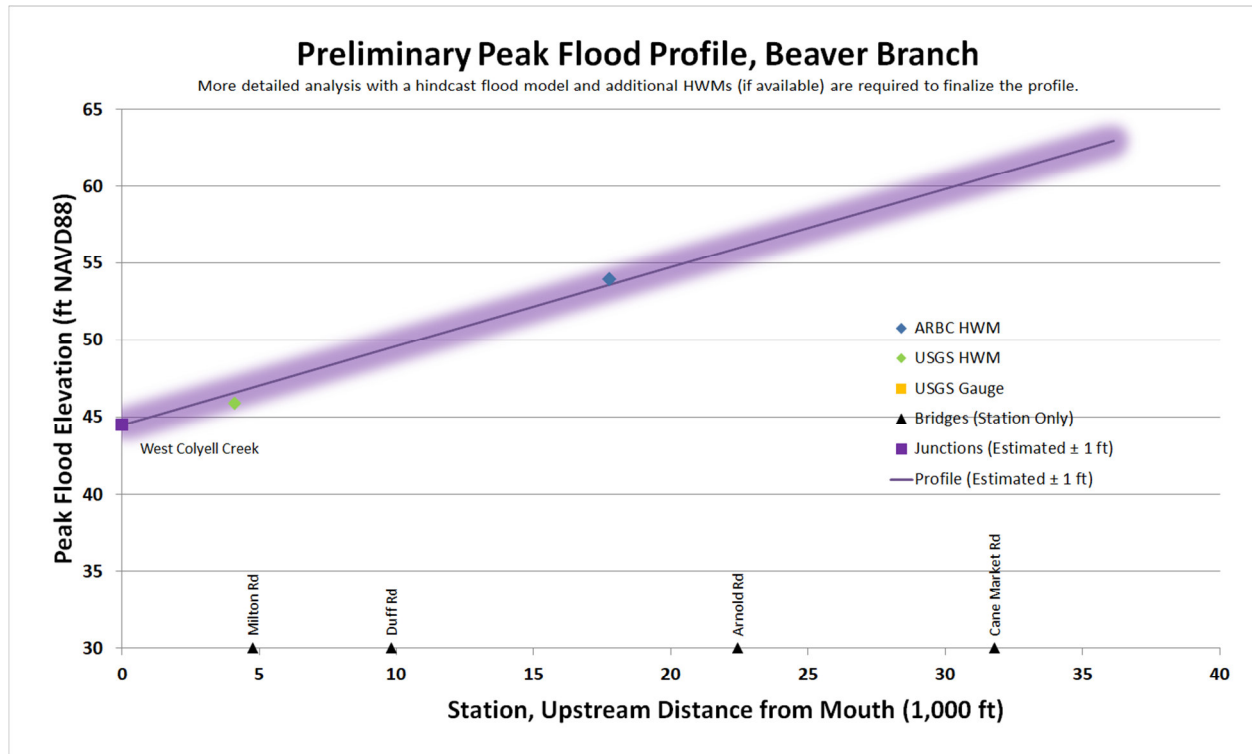


## A6. Grays and Colyell Creeks Sub-basin

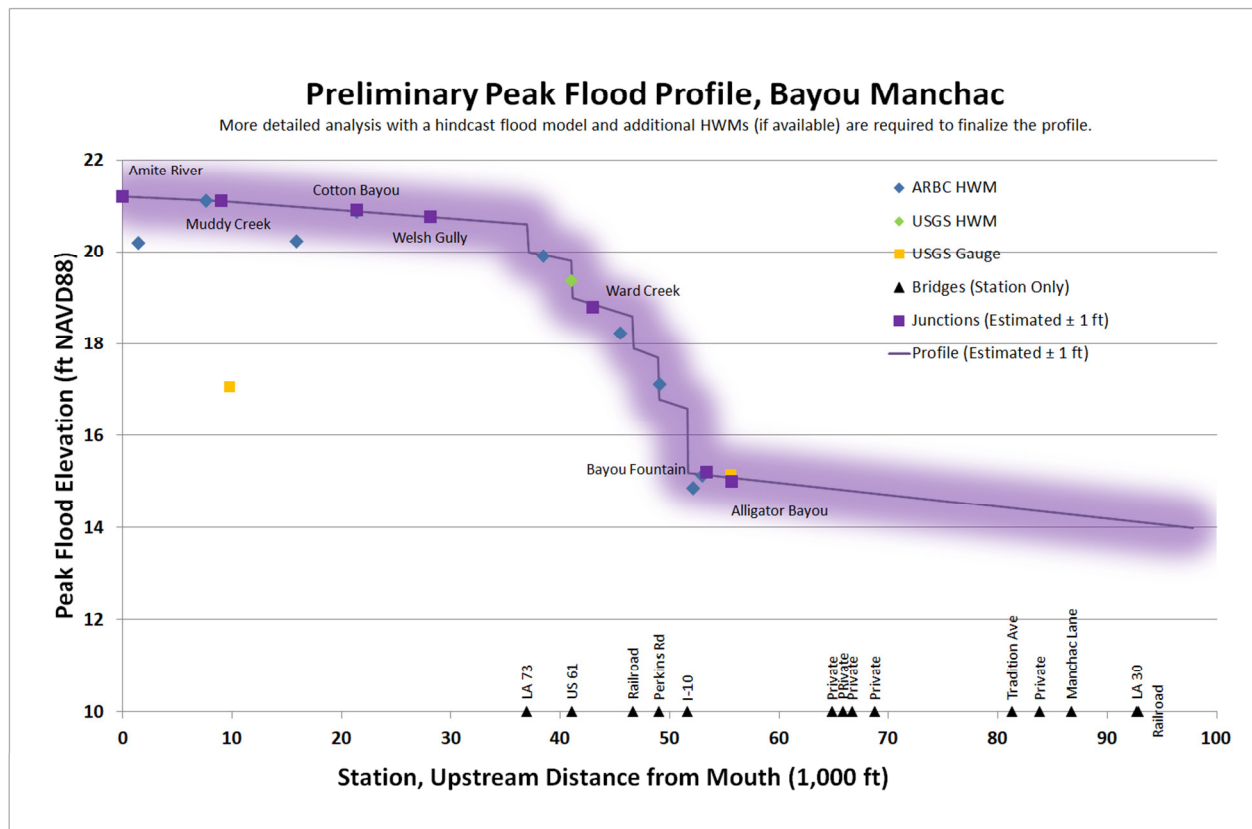


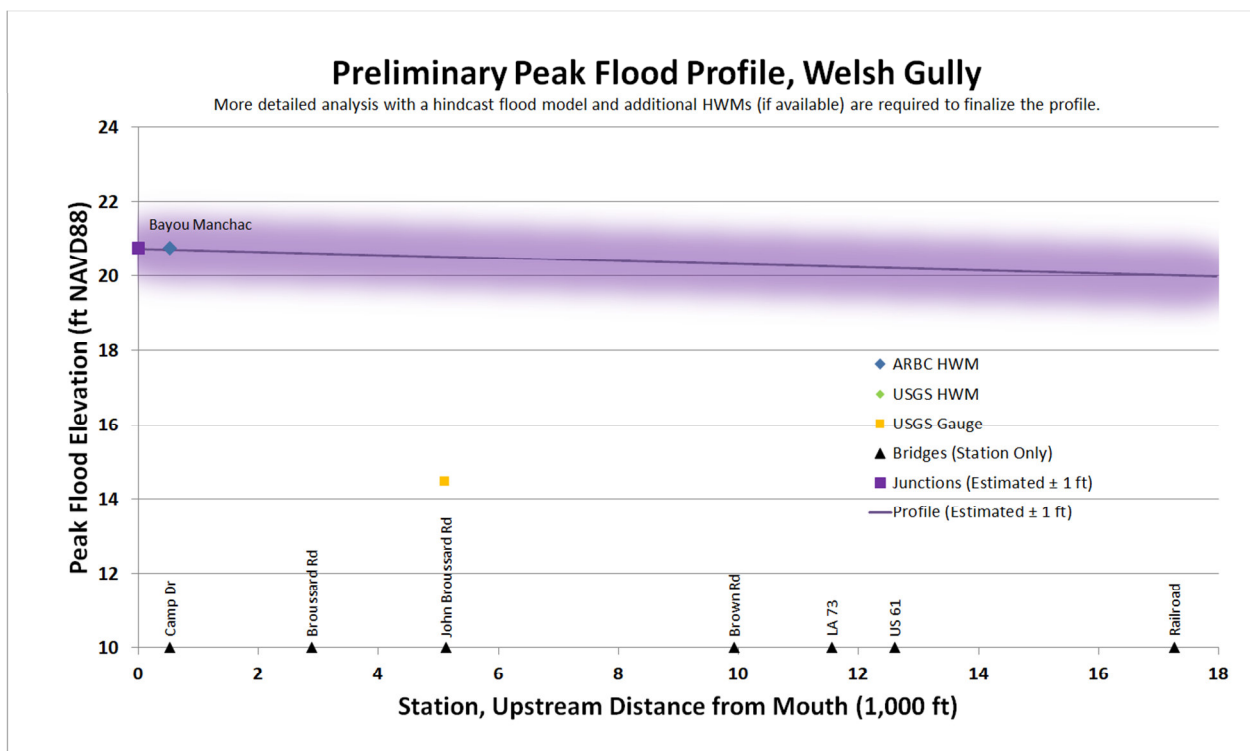
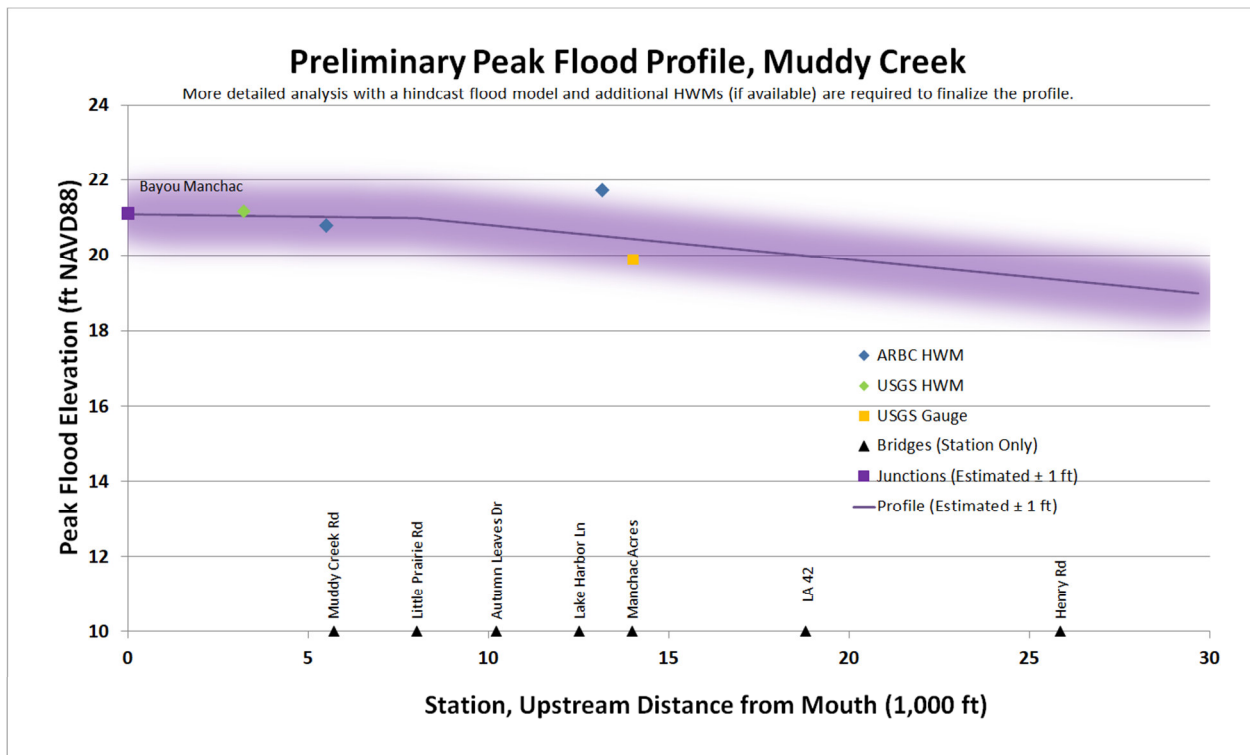




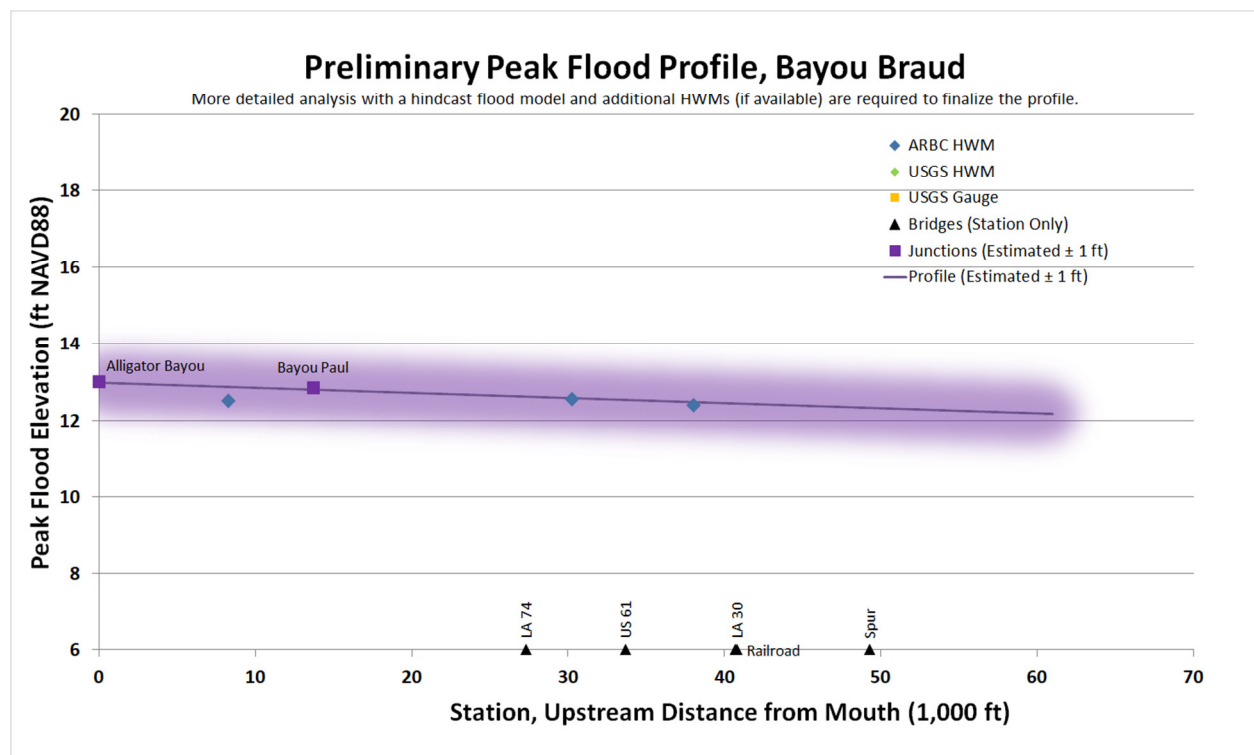
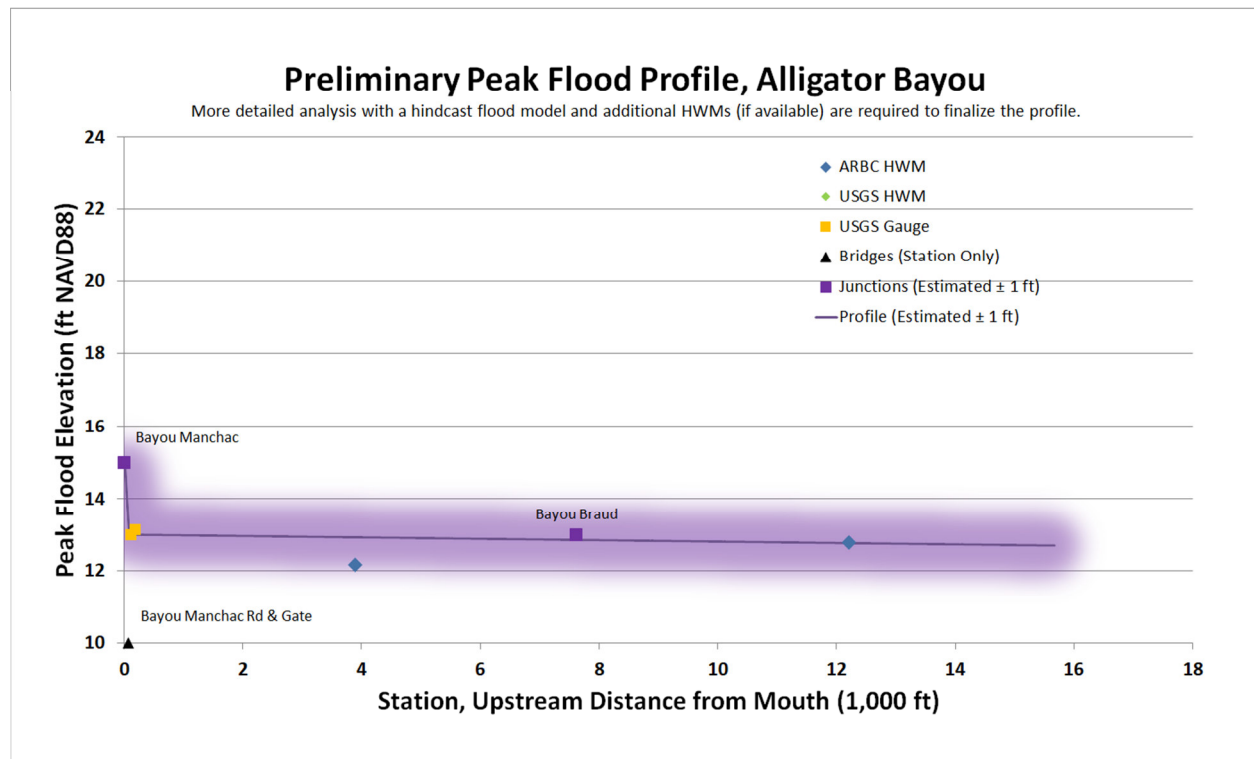


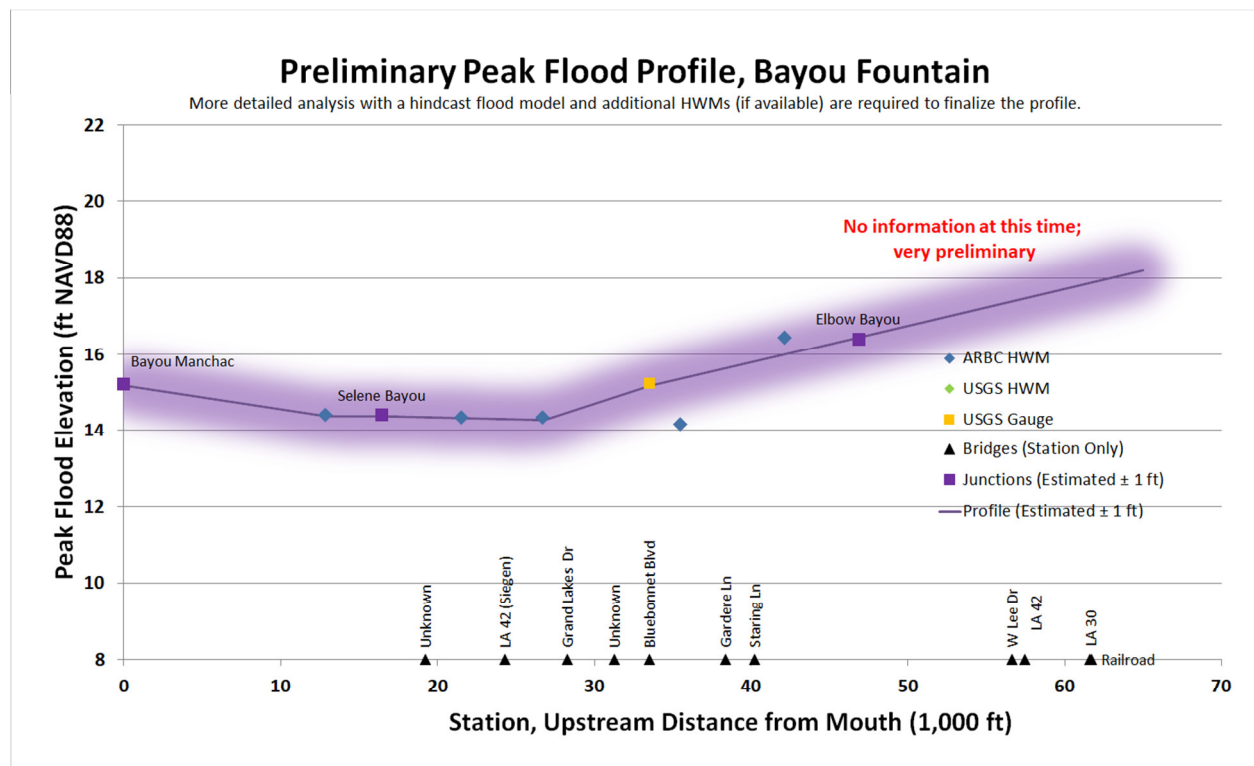
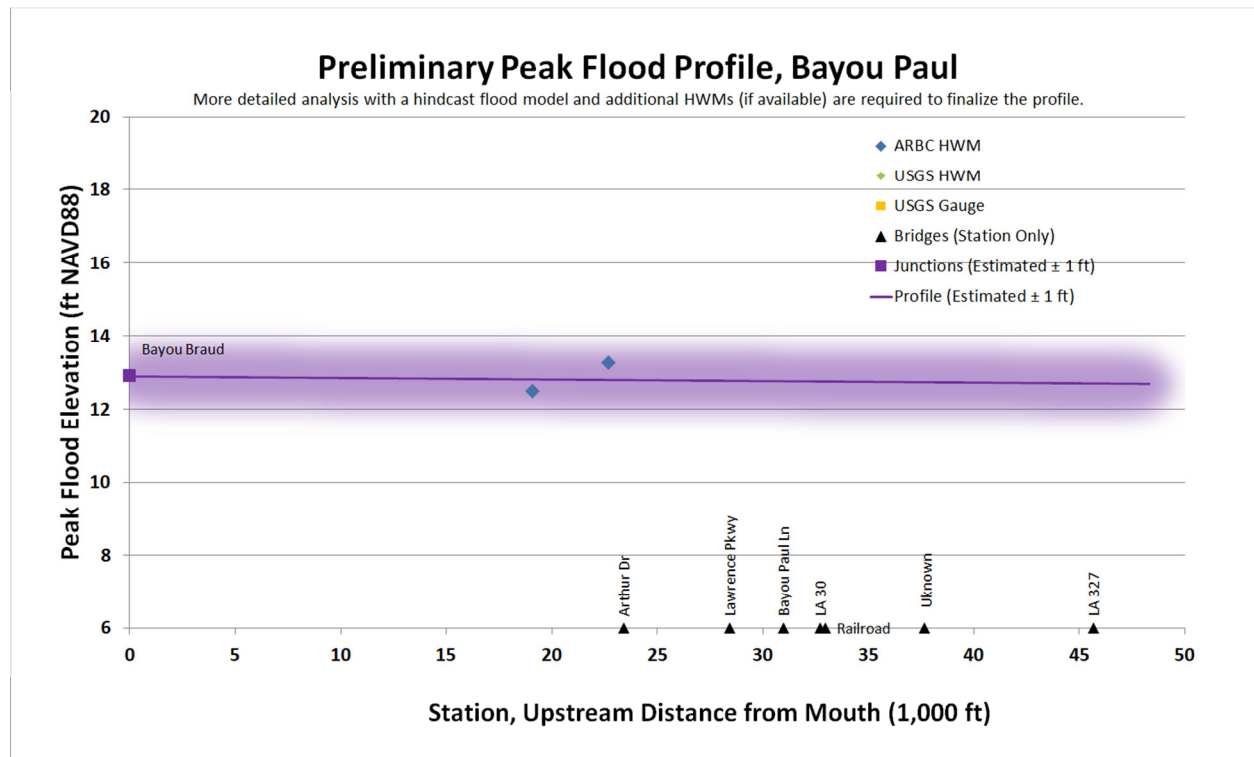
## A7. Bayou Manchac Sub-basin

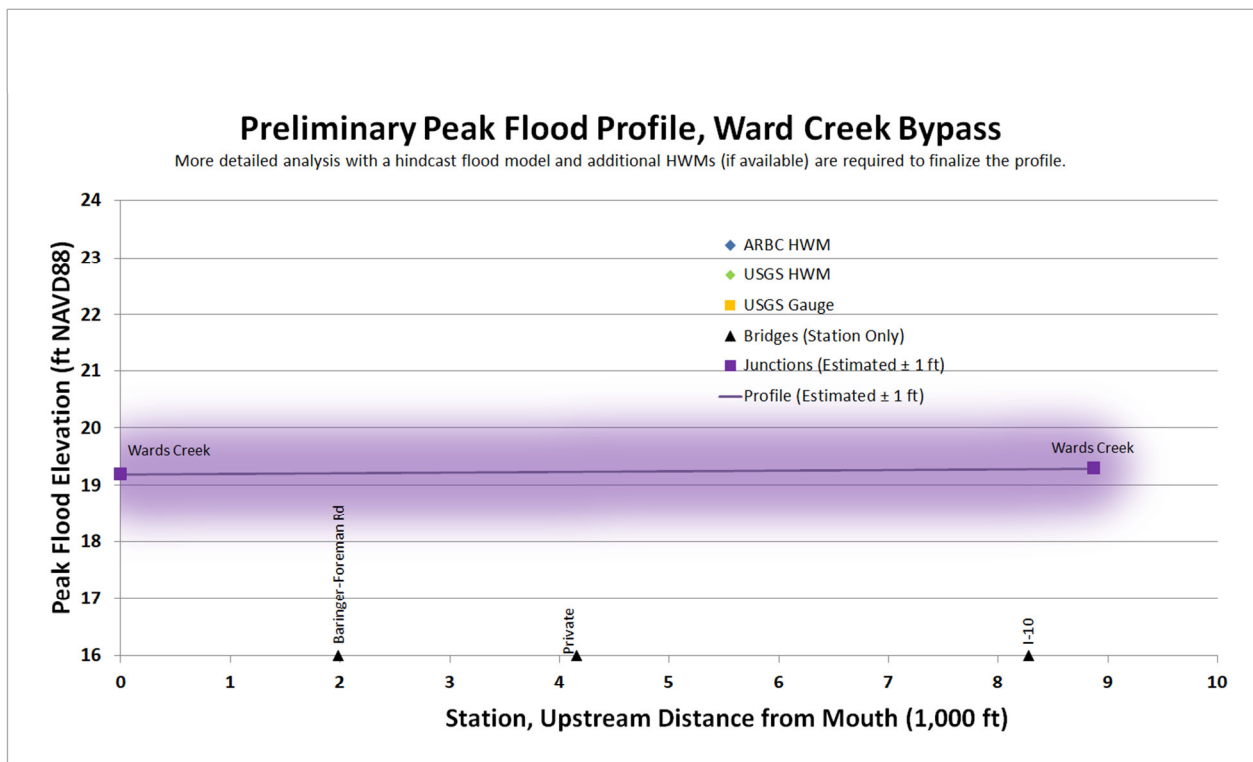
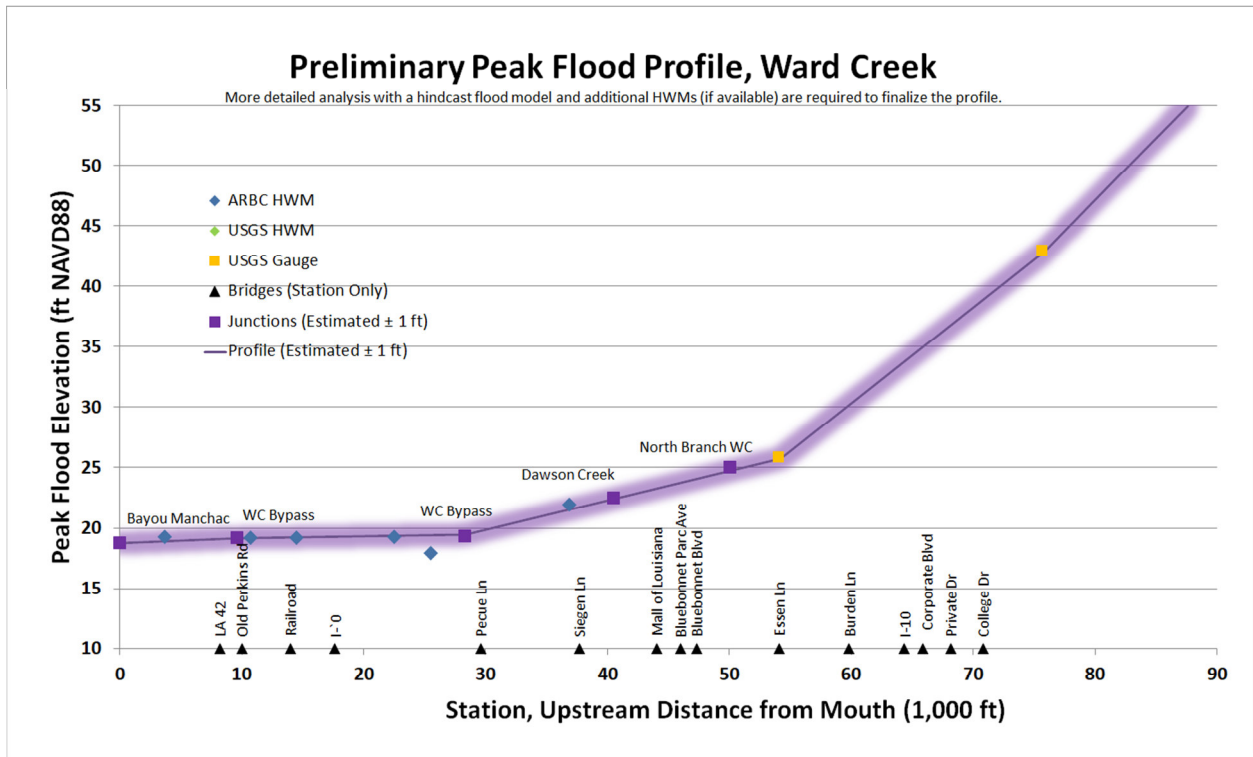


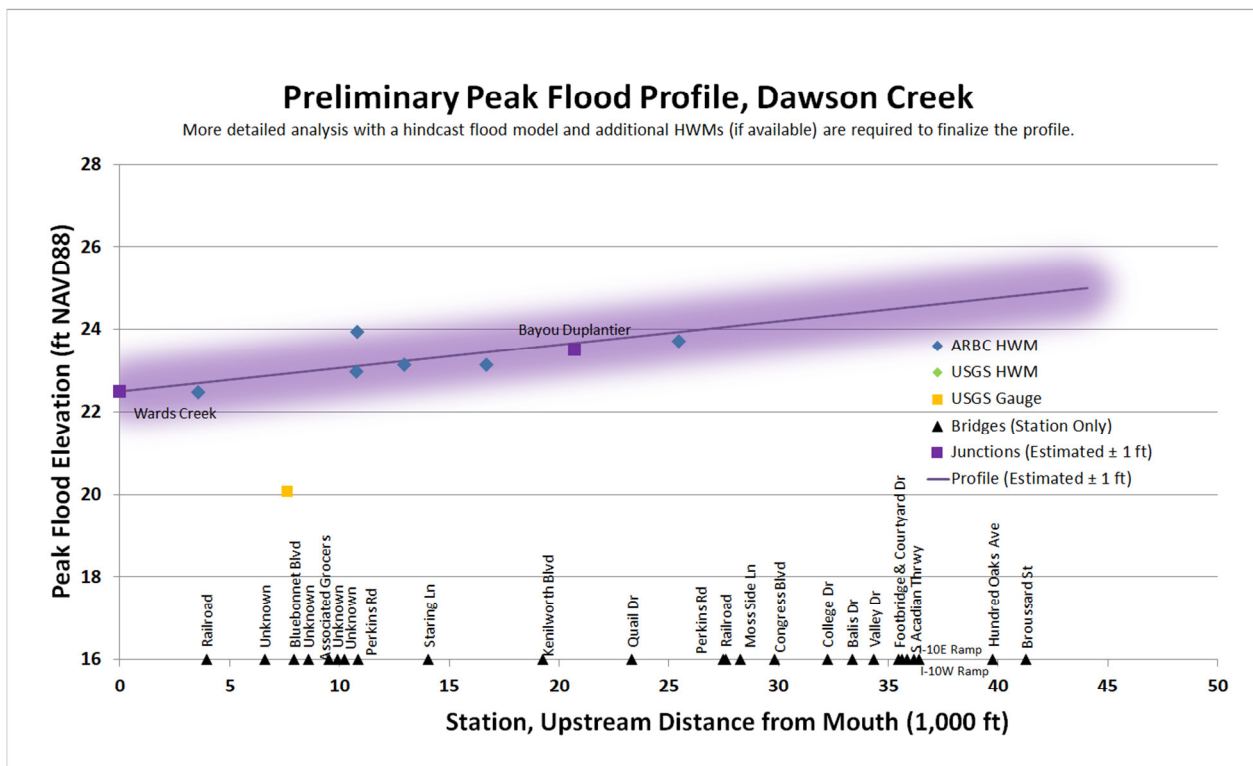
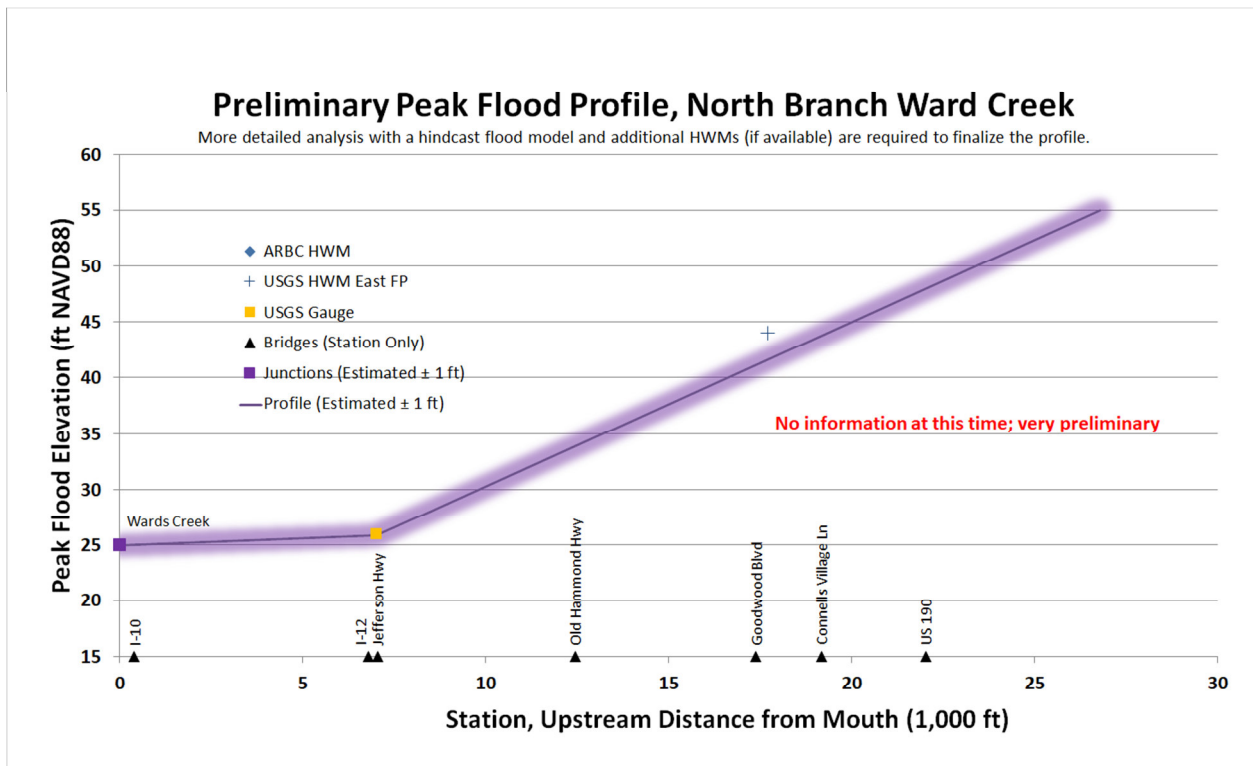


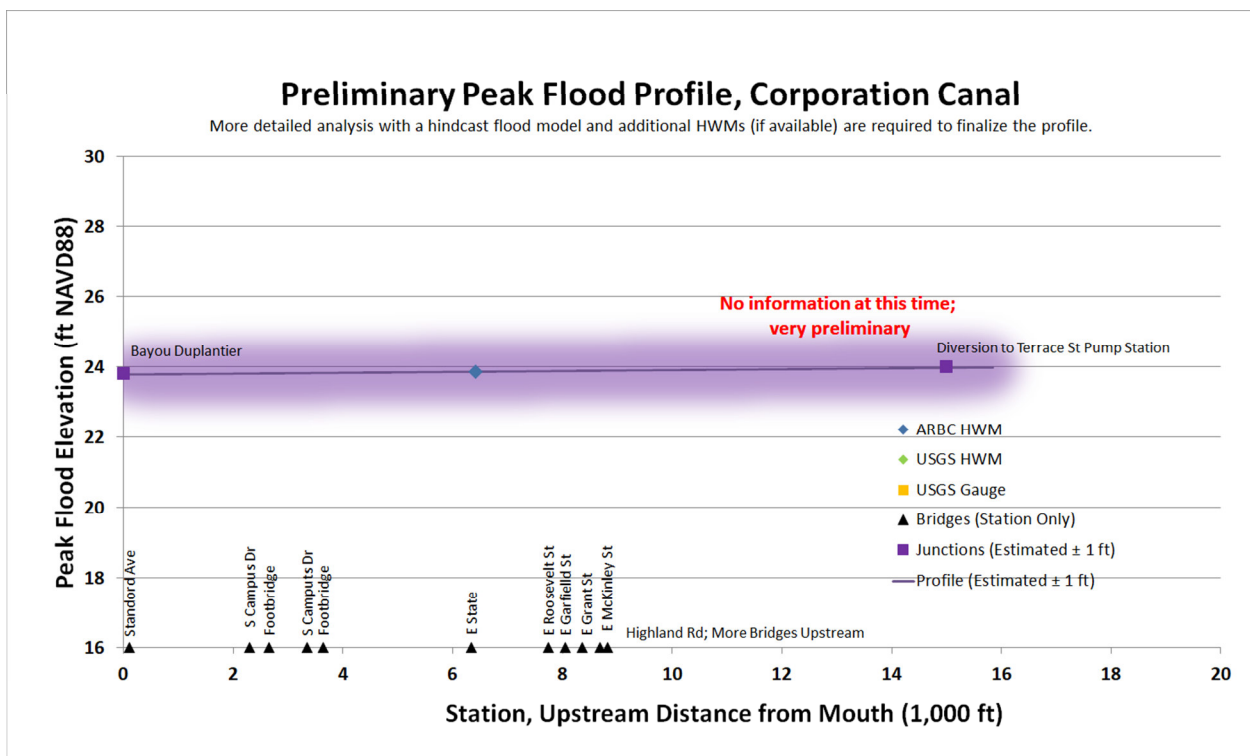
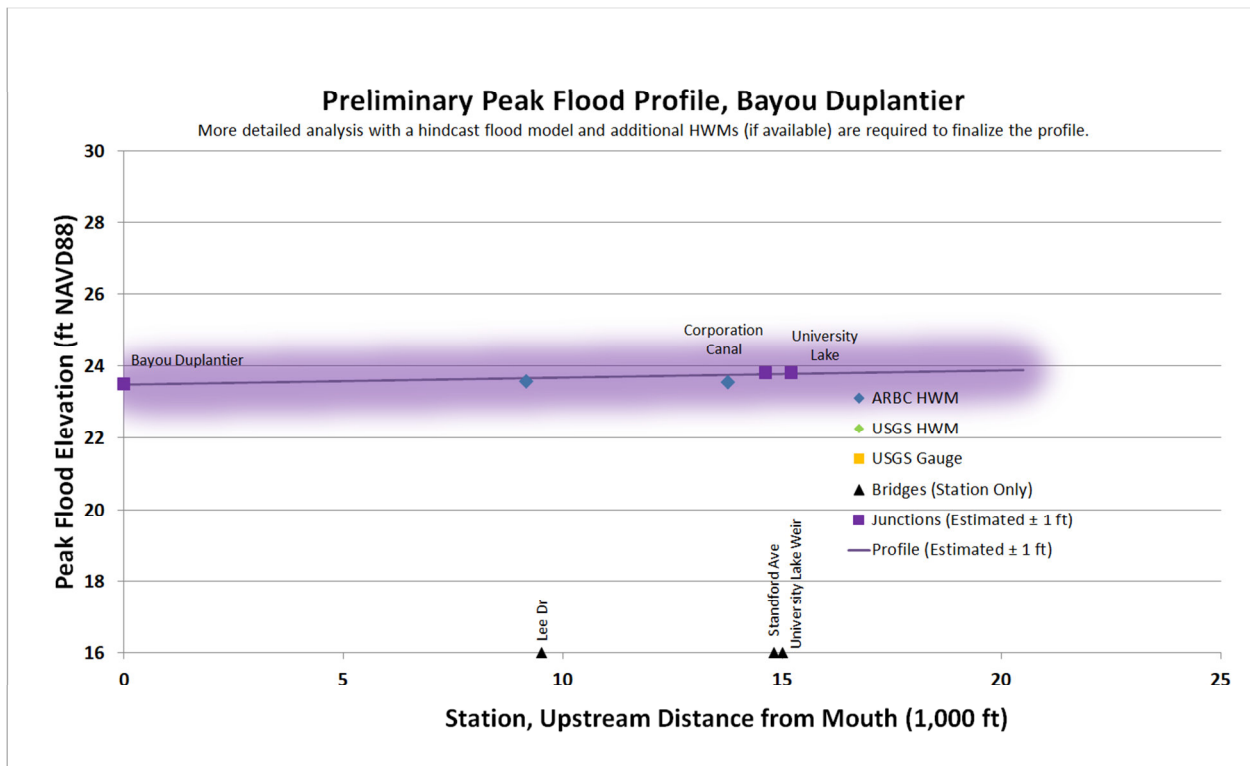












## A8. Blind River Sub-basin

