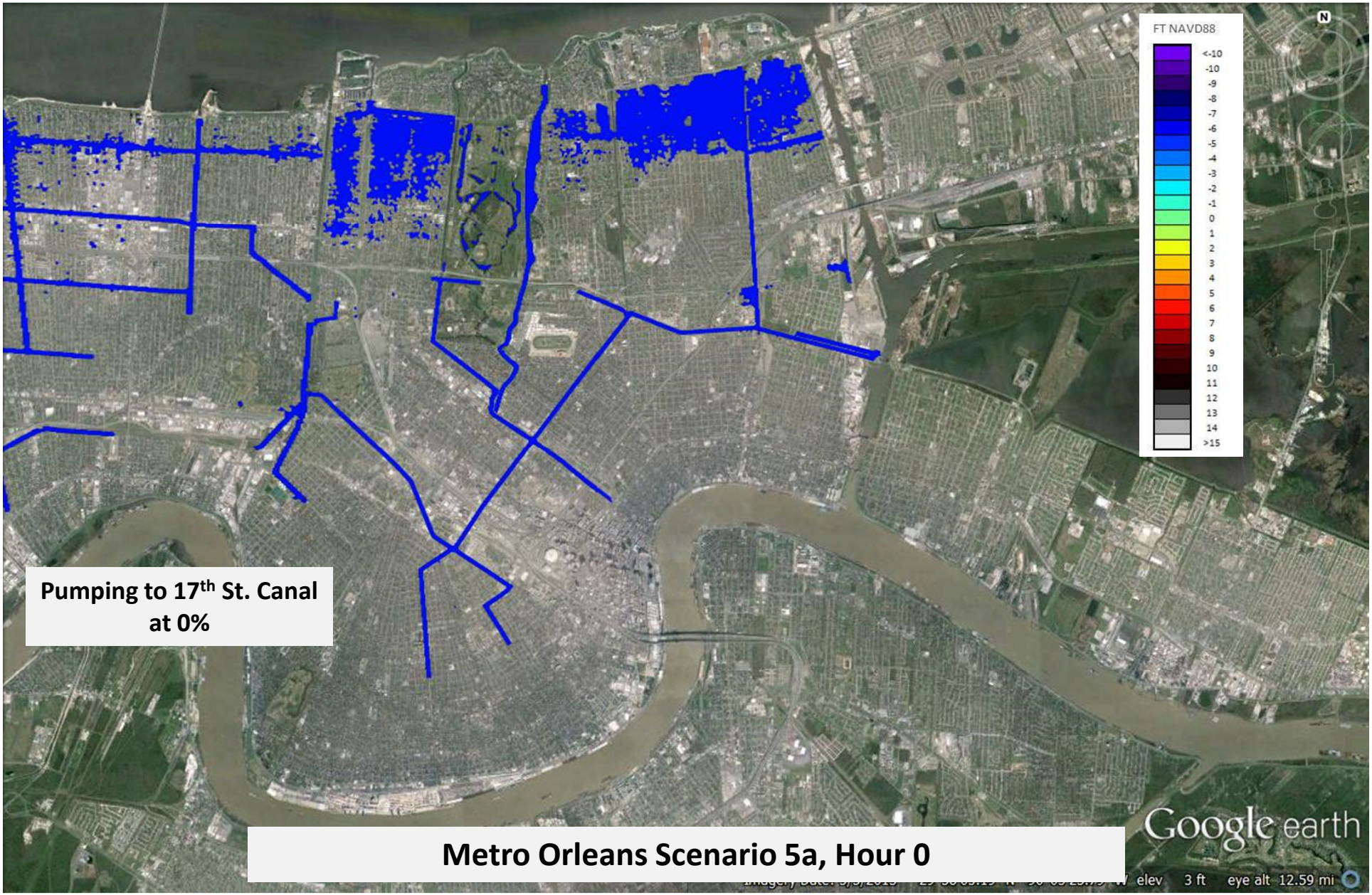
FT NAVD88
<-10
-10
-9
-8
-7
-6
-5
-4
-3
-2
-1
0
1
2
3
4
5
6
7
8
9
10
11
12
13
14
>15
Pumping to 17th St. Canal at 0%
Metro Orleans Scenario 5a, Hour 0
Google earth
elev 3 ft eye alt 12.59 mi

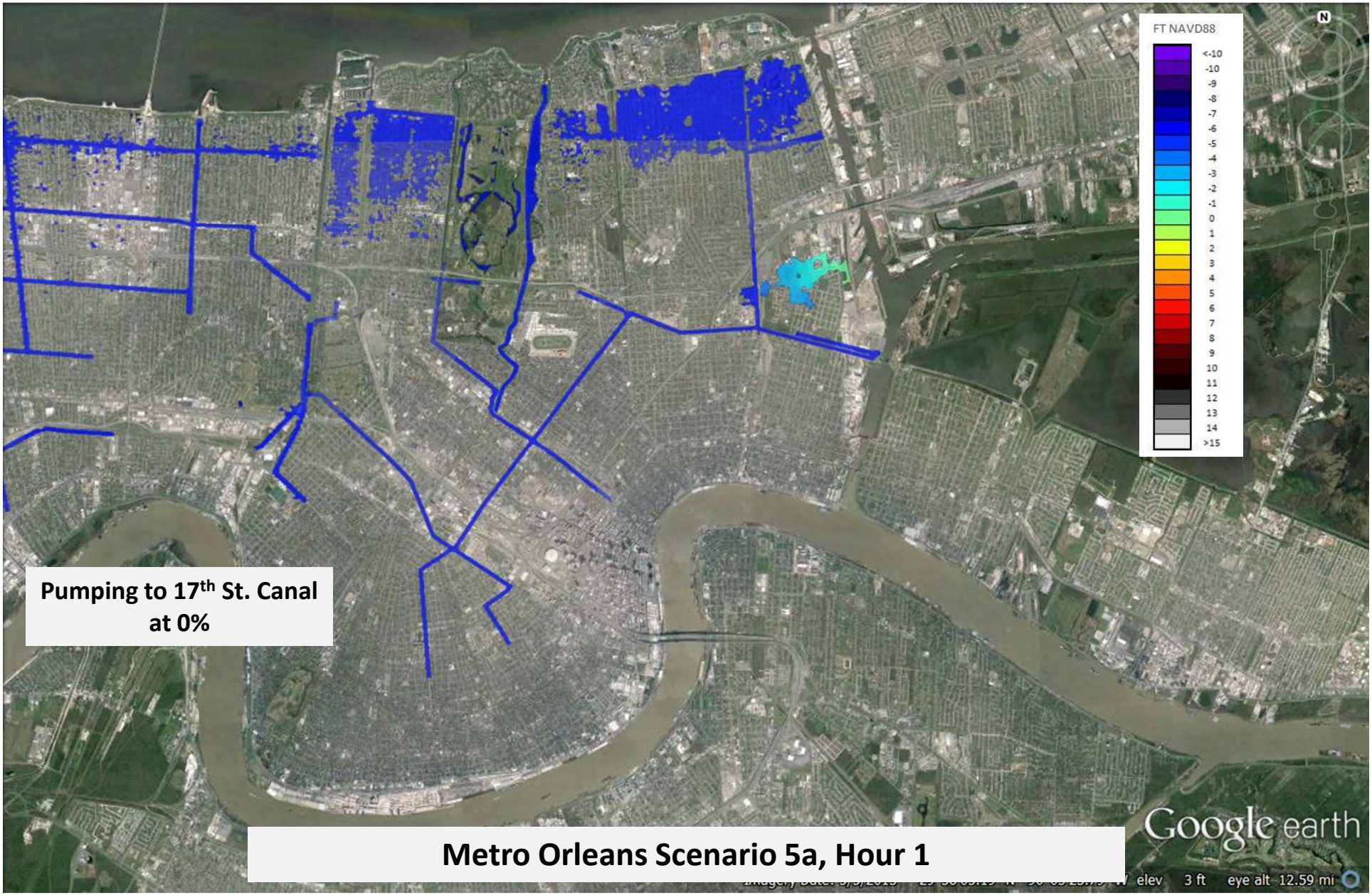
FT NAVD88
<-10
-10
-9
-8
-7
-6
-5
-4
-3
-2
-1
0
1
2
3
4
5
6
7
8
9
10
11
12
13
14
>15
Pumping to 17th St. Canal at 0%
Metro Orleans Scenario 5a, Hour 1
Google earth
elev 3 ft eye alt 12.59 mi

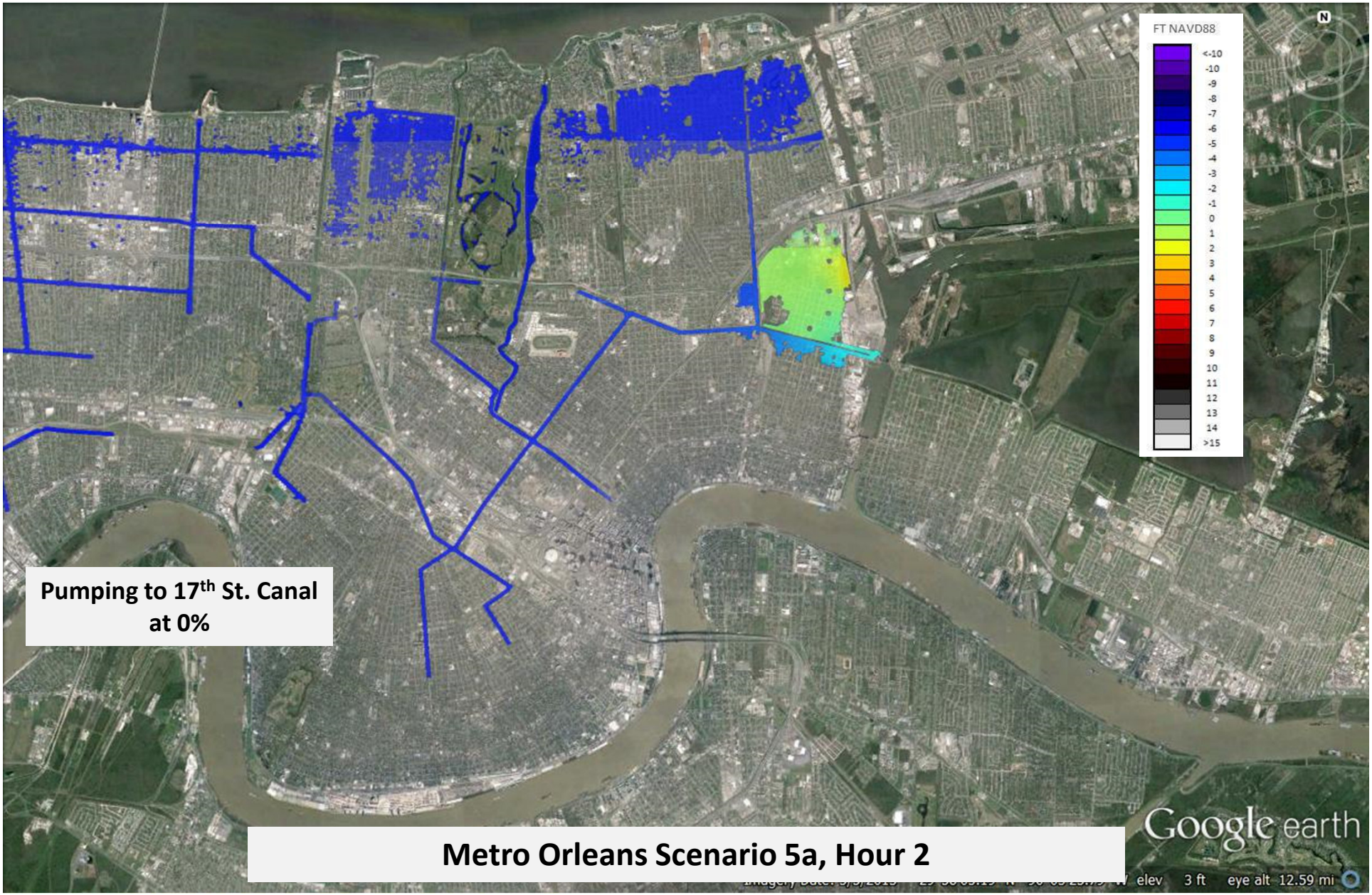
FT NAVD88
<-10
-10
-9
-8
-7
-6
-5
-4
-3
-2
-1
0
1
2
3
4
5
6
7
8
9
10
11
12
13
14
>15
Pumping to 17th St. Canal at 0%
Metro Orleans Scenario 5a, Hour 2
Google earth
elev 3 ft eye alt 12.59 mi

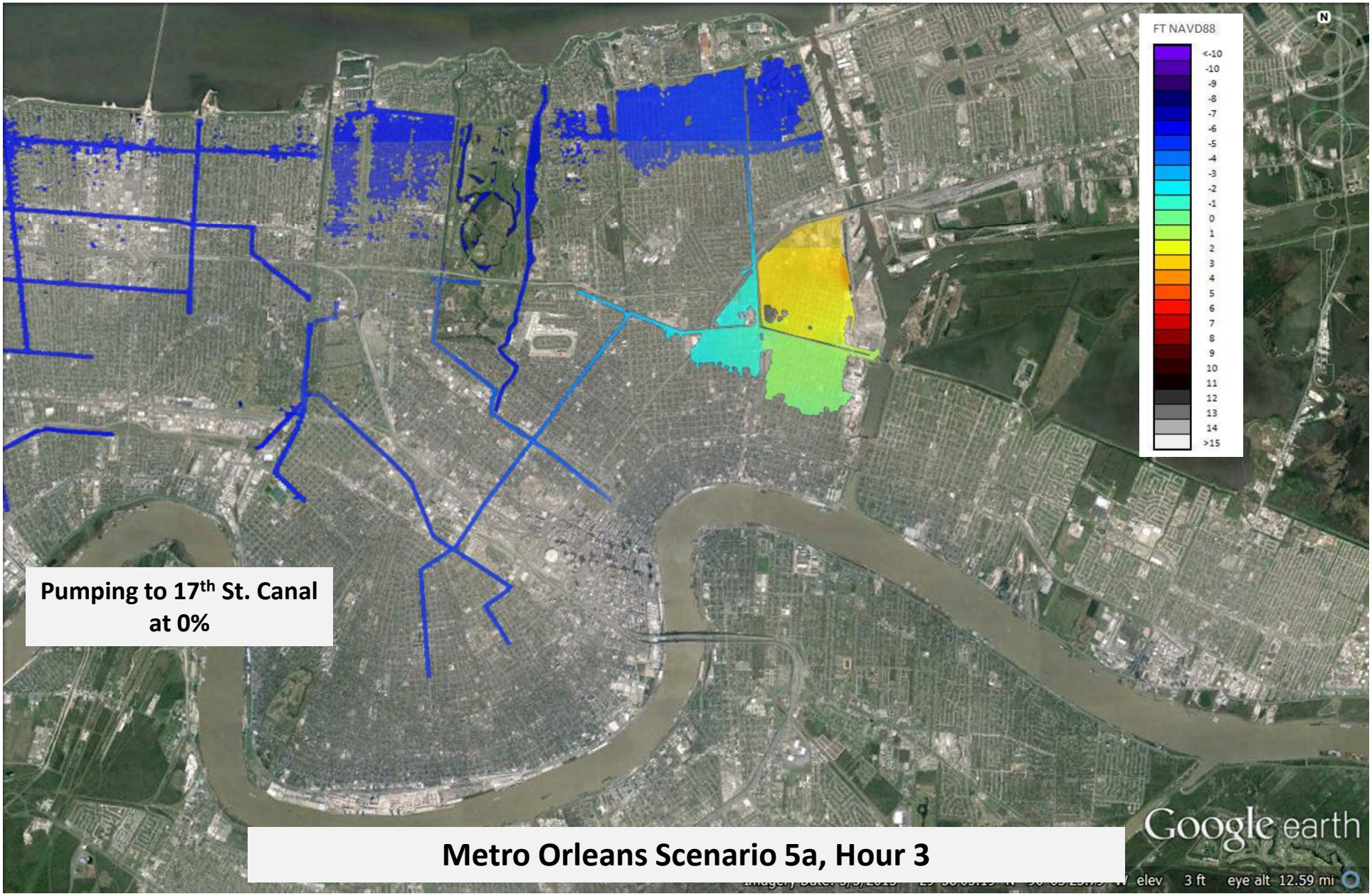
FT NAVD88
<-10
-10
-9
-8
-7
-6
-5
-4
-3
-2
-1
0
1
2
3
4
5
6
7
8
9
10
11
12
13
14
>15
Pumping to 17th St. Canal at 0%
Metro Orleans Scenario 5a, Hour 3
Google earth
elev 3 ft eye alt 12.59 mi

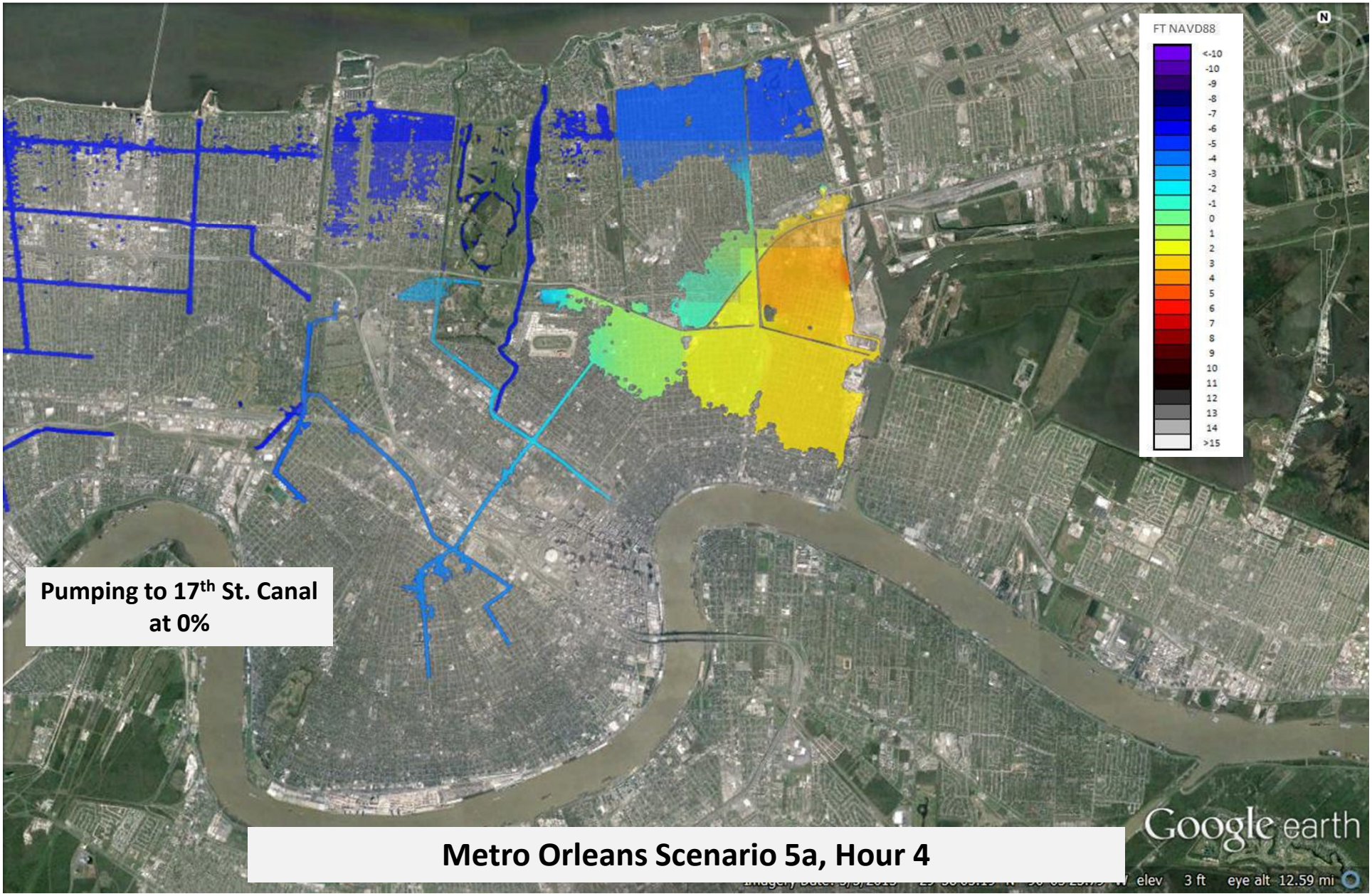
FT NAVD88
<-10
-10
-9
-8
-7
-6
-5
-4
-3
-2
-1
0
1
2
3
4
5
6
7
8
9
10
11
12
13
14
>15
Pumping to 17th St. Canal at 0%
Metro Orleans Scenario 5a, Hour 4
Google earth
elev 3 ft eye alt 12.59 mi

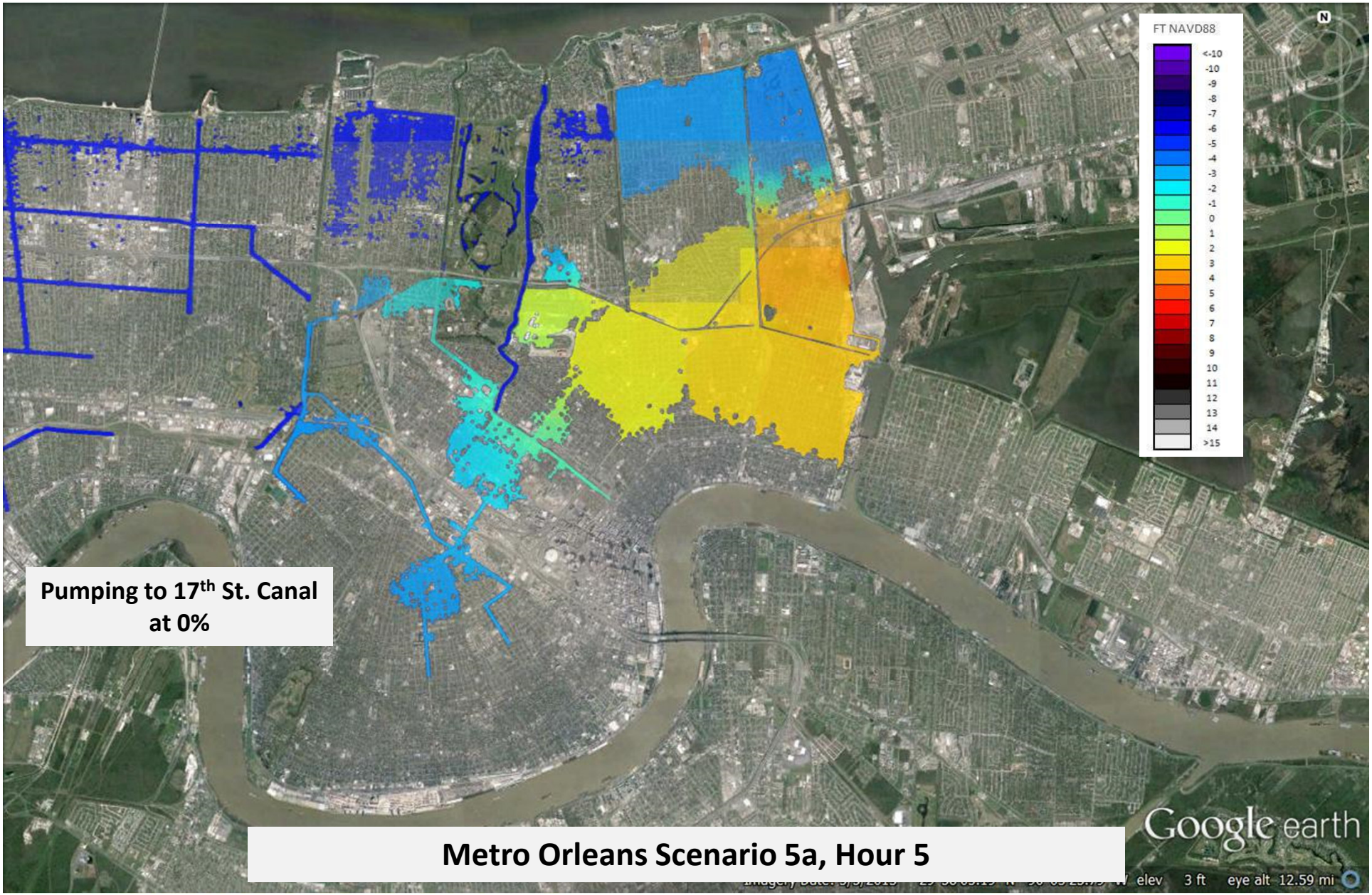
FT NAVD88
<-10
-10
-9
-8
-7
-6
-5
-4
-3
-2
-1
0
1
2
3
4
5
6
7
8
9
10
11
12
13
14
>15
Pumping to 17th St. Canal at 0%
Metro Orleans Scenario 5a, Hour 5
Google earth
elev 3 ft eye alt 12.59 mi

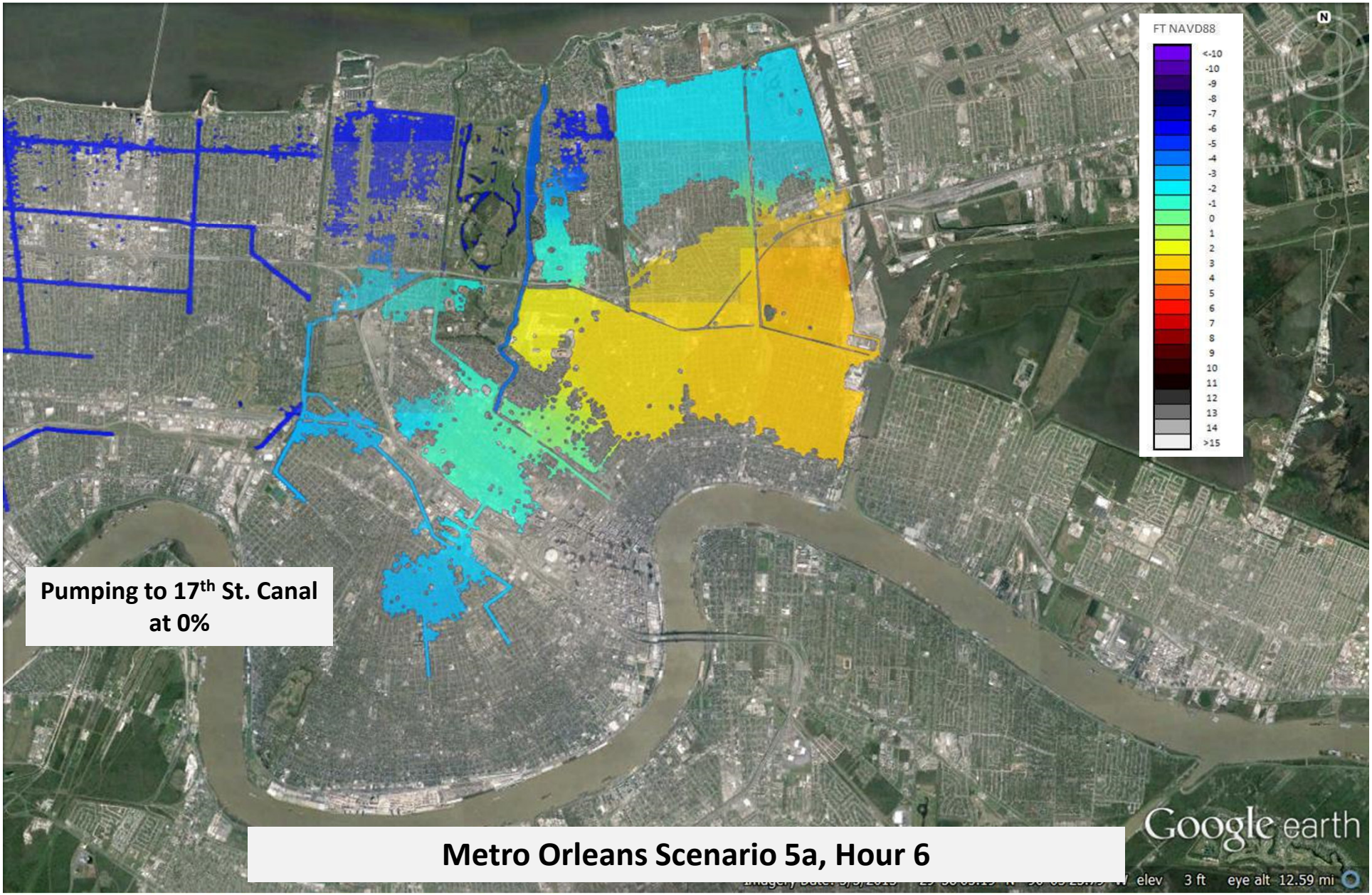
FT NAVD88
<-10
-10
-9
-8
-7
-6
-5
-4
-3
-2
-1
0
1
2
3
4
5
6
7
8
9
10
11
12
13
14
>15
Pumping to 17th St. Canal at 0%
Metro Orleans Scenario 5a, Hour 6
Google earth
elev 3 ft eye alt 12.59 mi

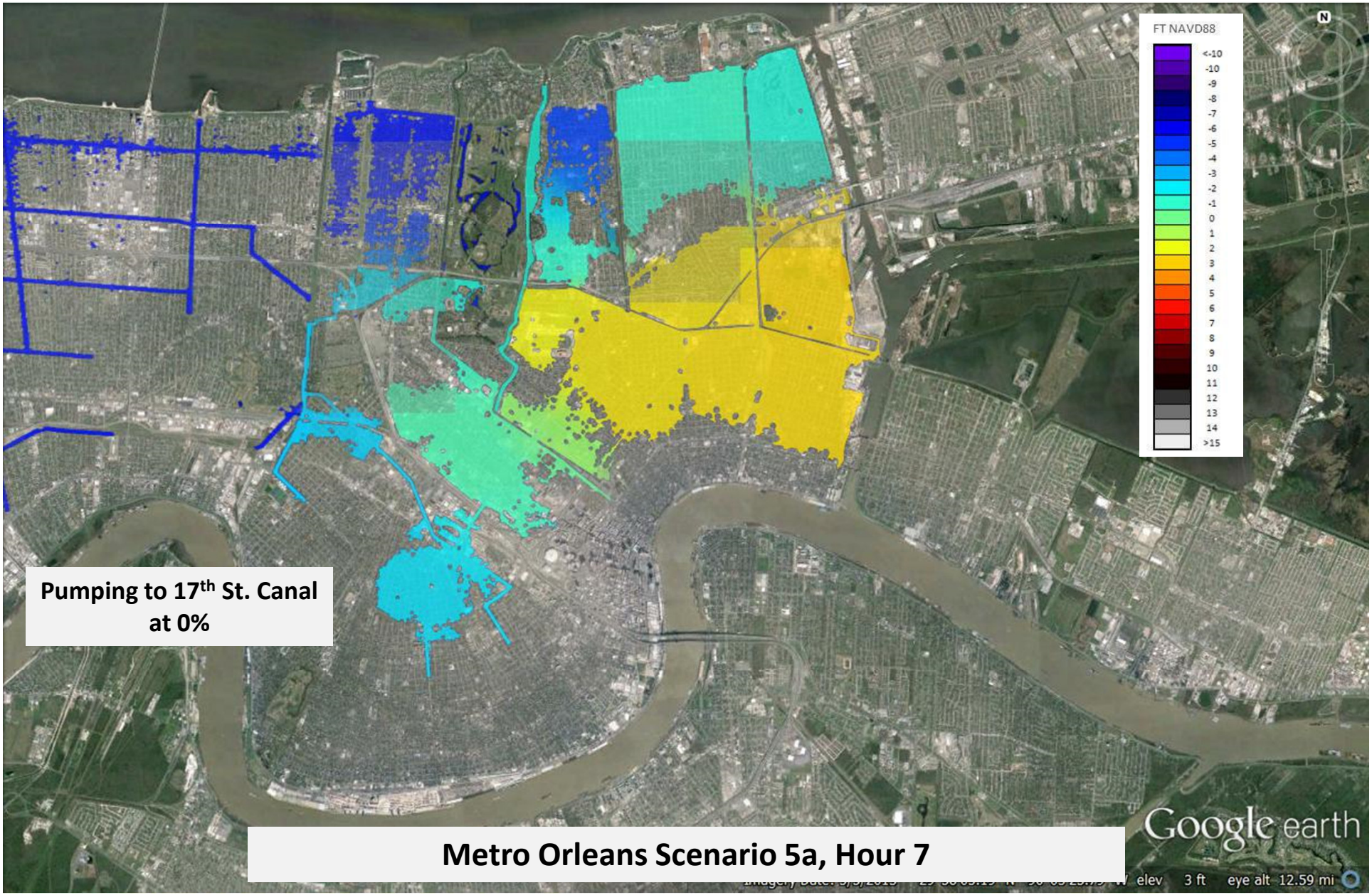
FT NAVD88
<-10
-10
-9
-8
-7
-6
-5
-4
-3
-2
-1
0
1
2
3
4
5
6
7
8
9
10
11
12
13
14
>15
Pumping to 17th St. Canal at 0%
Metro Orleans Scenario 5a, Hour 7
Google earth
elev 3 ft eye alt 12.59 mi

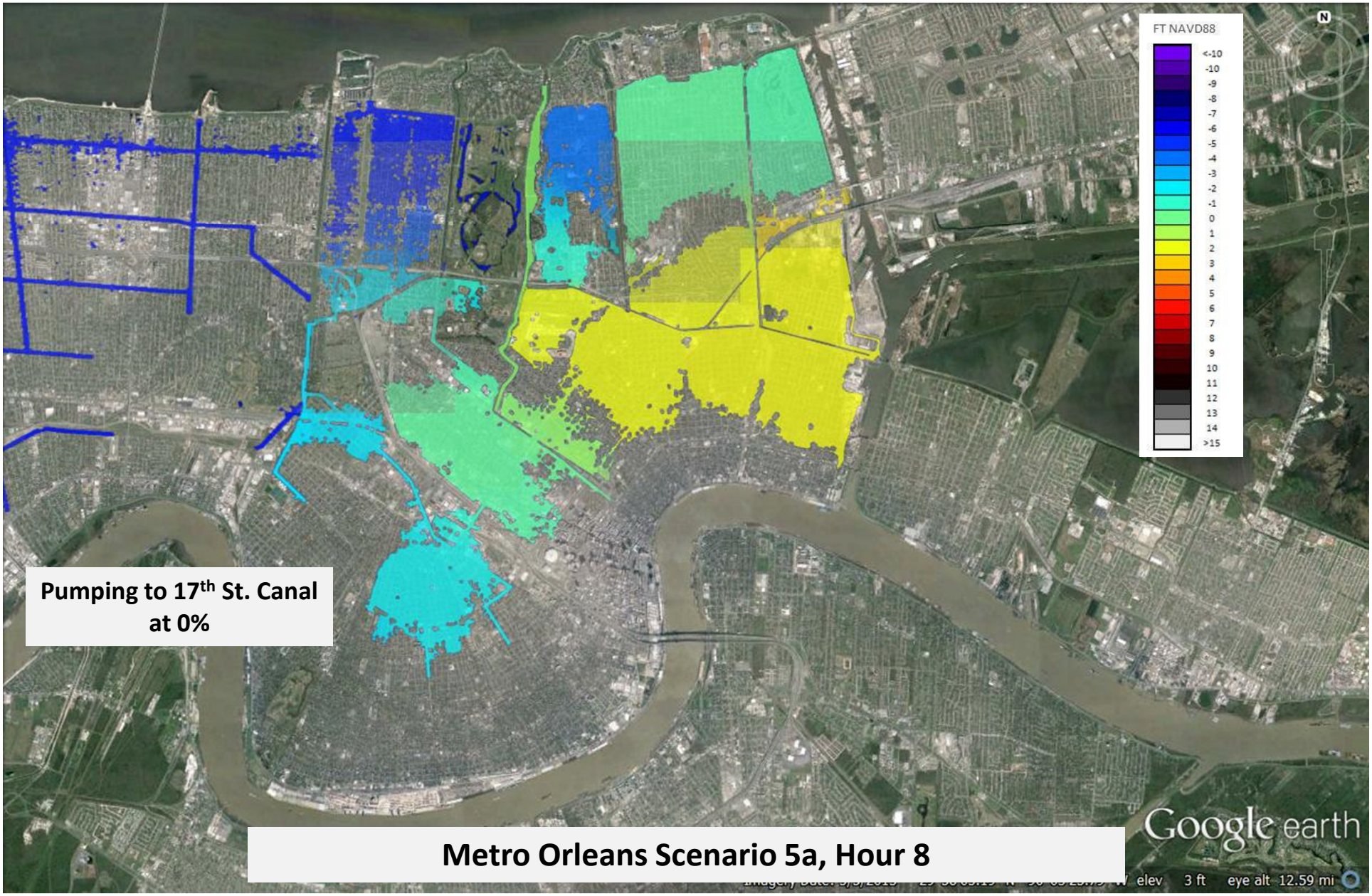
FT NAVD88
<-10
-10
-9
-8
-7
-6
-5
-4
-3
-2
-1
0
1
2
3
4
5
6
7
8
9
10
11
12
13
14
>15
Pumping to 17th St. Canal at 0%
Metro Orleans Scenario 5a, Hour 8
Google earth
elev 3 ft eye alt 12.59 mi

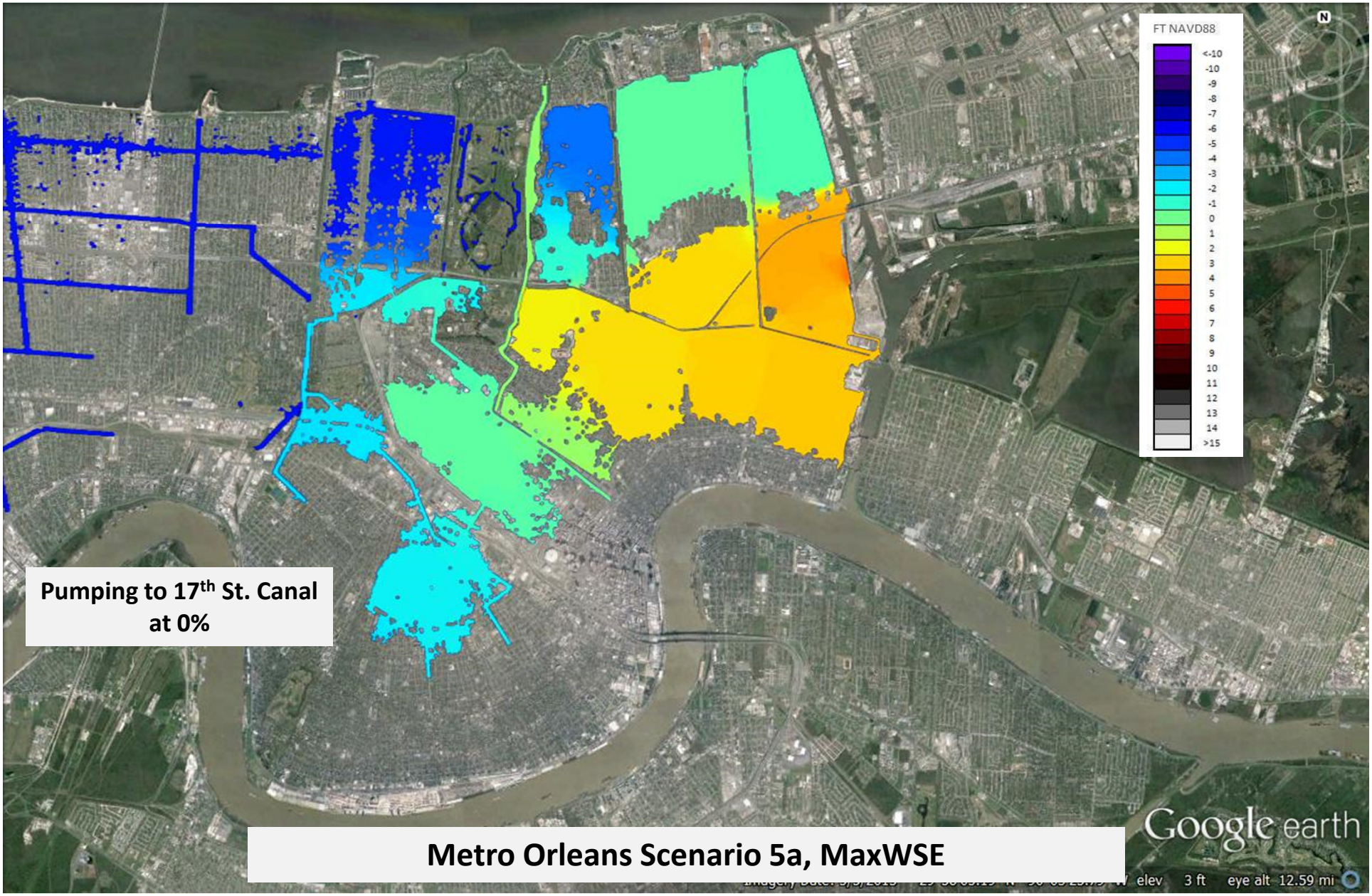

Metro Orleans Scenario 5a, MaxWSE

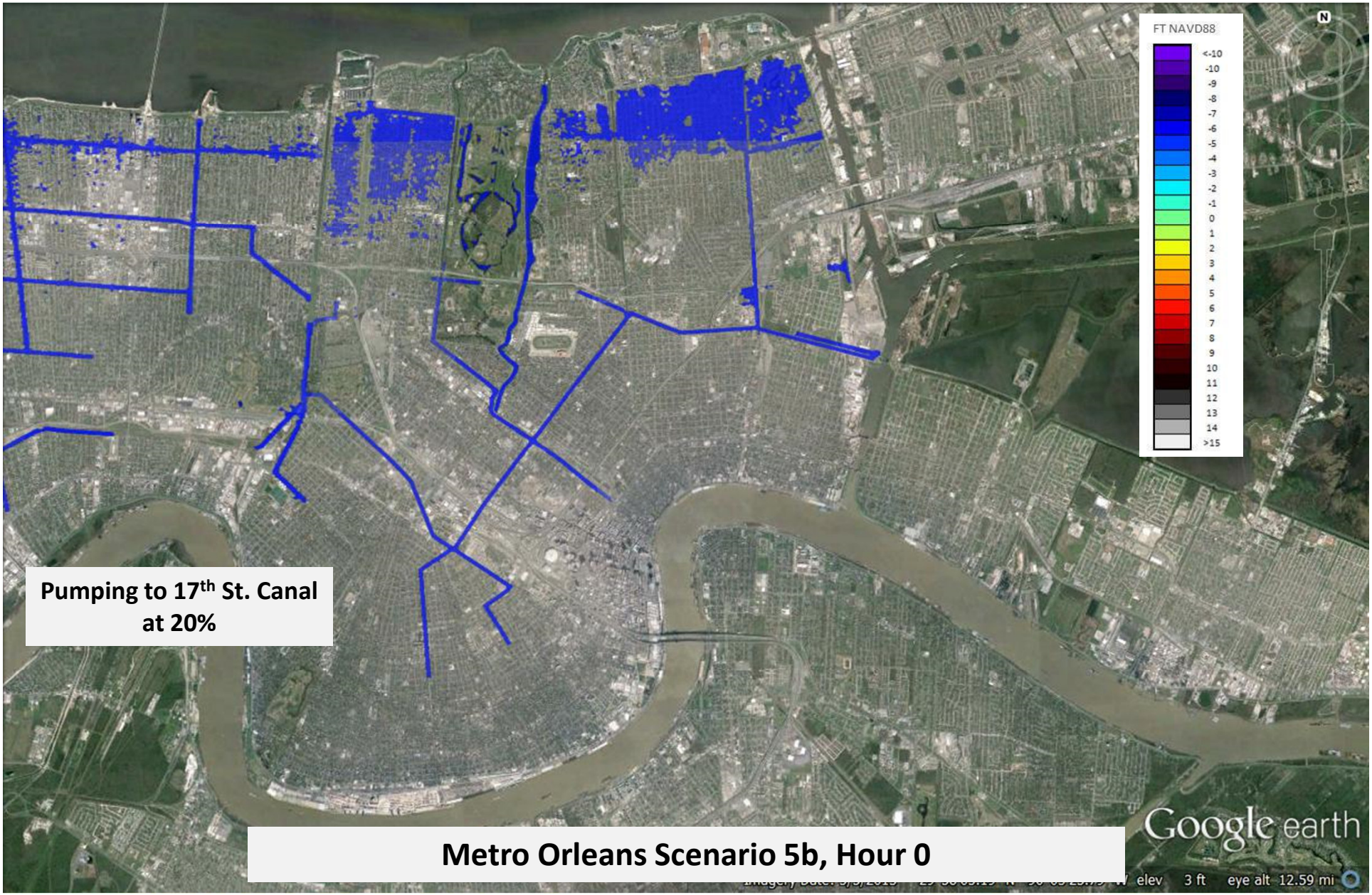
FT NAVD88
<-10
-10
-9
-8
-7
-6
-5
-4
-3
-2
-1
0
1
2
3
4
5
6
7
8
9
10
11
12
13
14
>15
Pumping to 17th St. Canal at 20%
Metro Orleans Scenario 5b, Hour 0
Google earth
elev 3 ft eye alt 12.59 mi

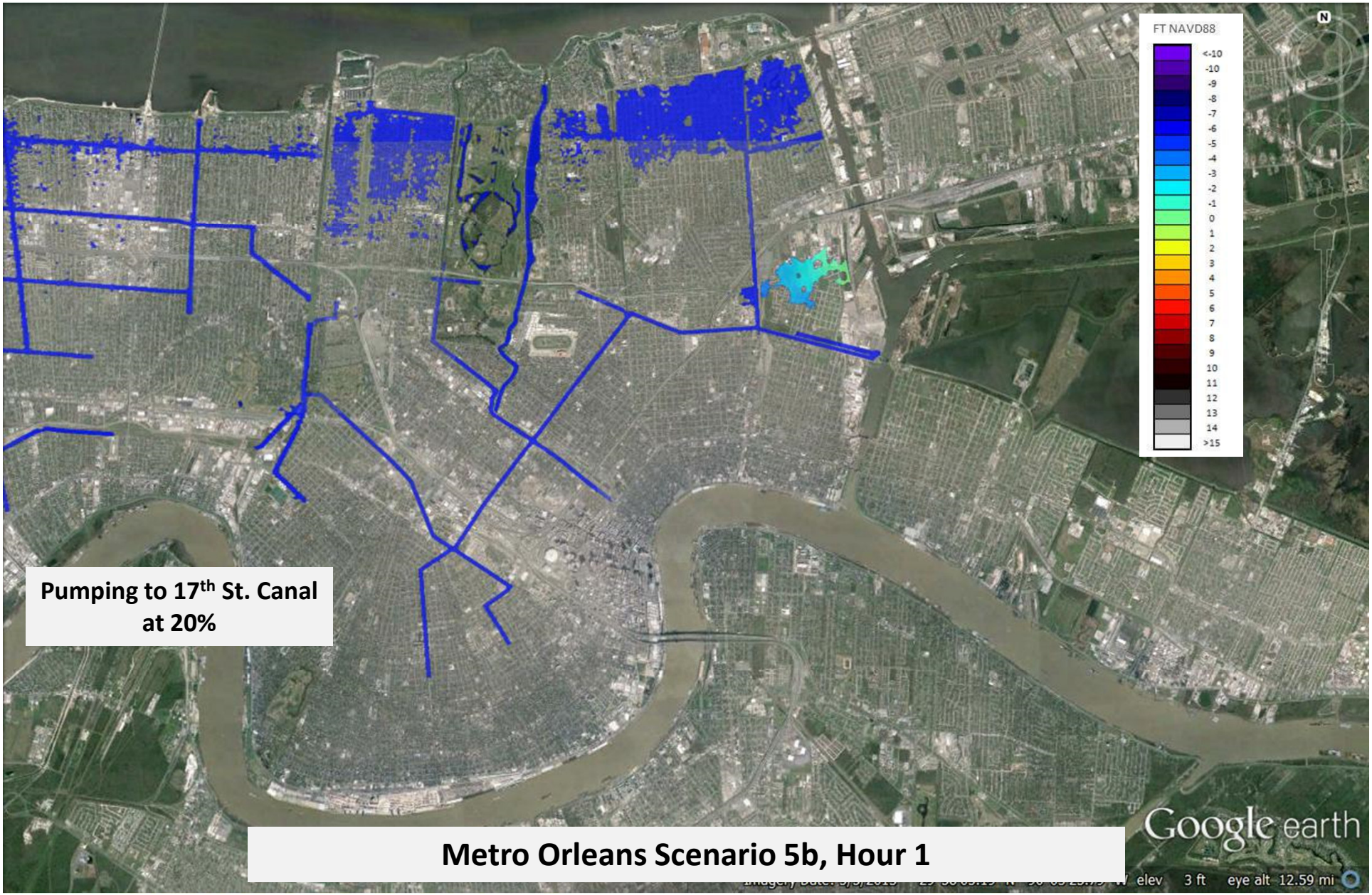
FT NAVD88
<-10
-10
-9
-8
-7
-6
-5
-4
-3
-2
-1
0
1
2
3
4
5
6
7
8
9
10
11
12
13
14
>15
Pumping to 17th St. Canal at 20%
Metro Orleans Scenario 5b, Hour 1
Google earth
elev 3 ft eye alt 12.59 mi

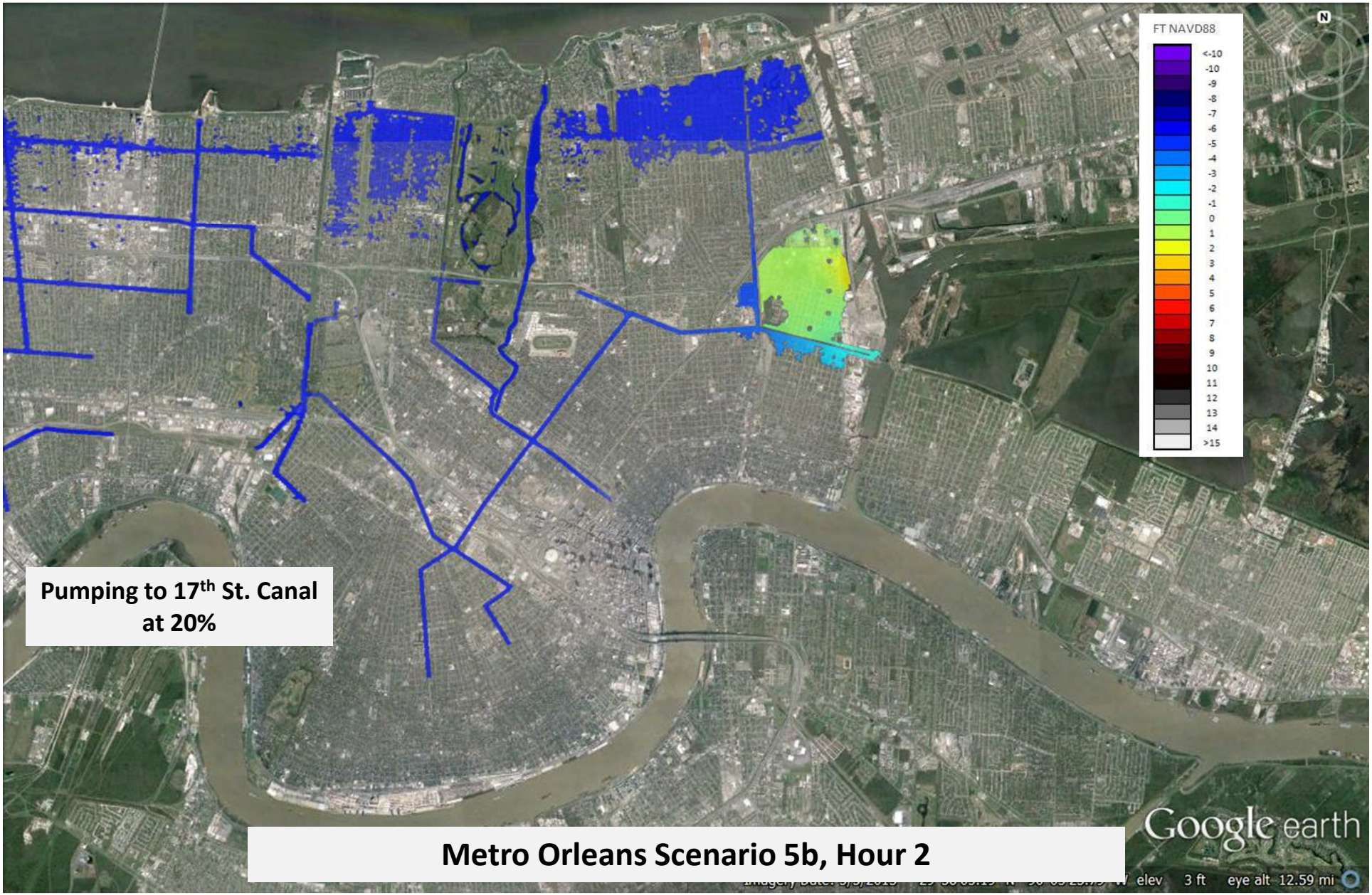
FT NAVD88
<-10
-10
-9
-8
-7
-6
-5
-4
-3
-2
-1
0
1
2
3
4
5
6
7
8
9
10
11
12
13
14
>15
Pumping to 17th St. Canal at 20%
Metro Orleans Scenario 5b, Hour 2
Google earth
elev 3 ft eye alt 12.59 mi

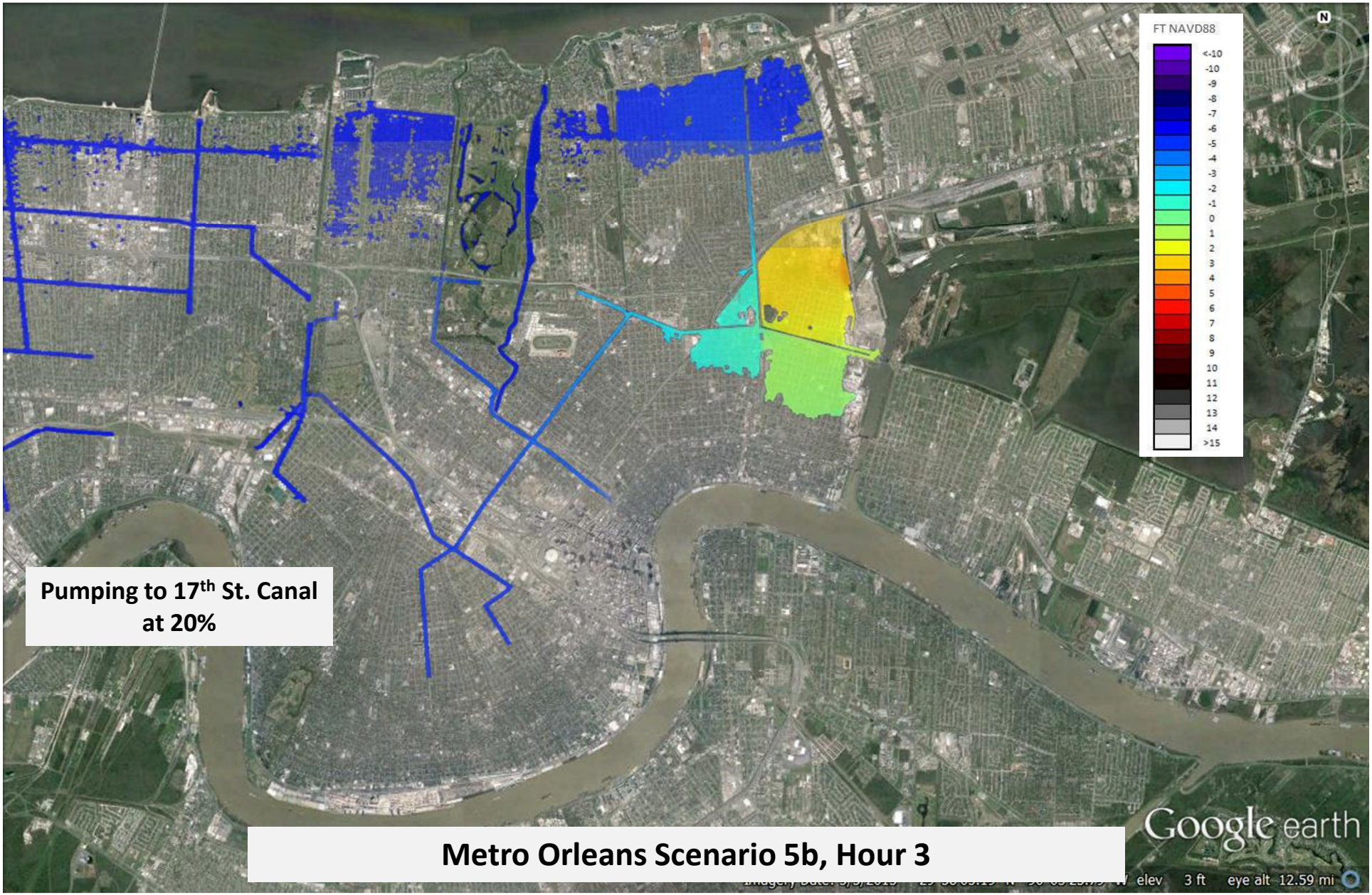
FT NAVD88
<-10
-10
-9
-8
-7
-6
-5
-4
-3
-2
-1
0
1
2
3
4
5
6
7
8
9
10
11
12
13
14
>15
Pumping to 17th St. Canal at 20%
Metro Orleans Scenario 5b, Hour 3
Google earth
elev 3 ft eye alt 12.59 mi

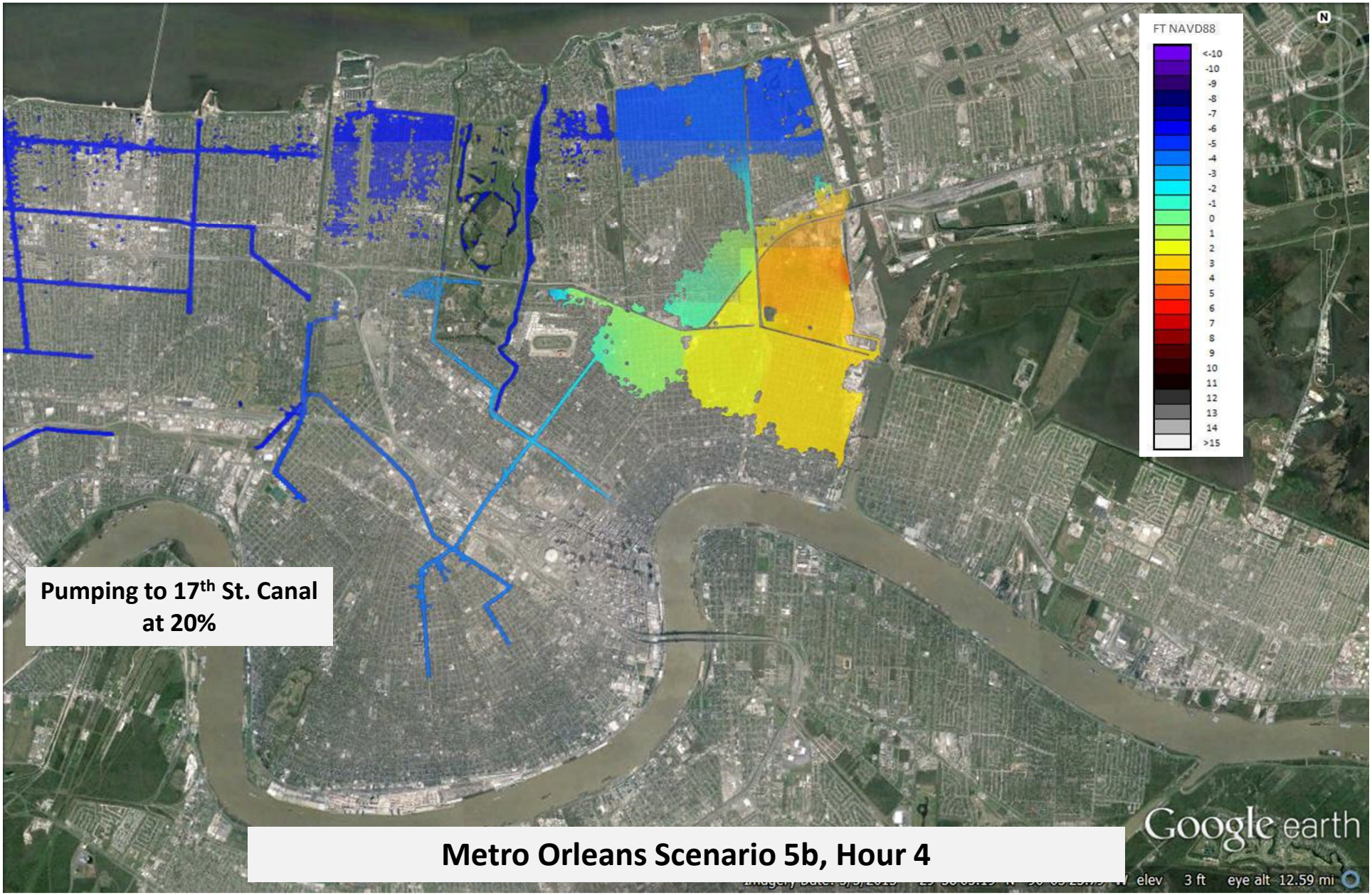
FT NAVD88
<-10
-10
-9
-8
-7
-6
-5
-4
-3
-2
-1
0
1
2
3
4
5
6
7
8
9
10
11
12
13
14
>15
Pumping to 17th St. Canal at 20%
Metro Orleans Scenario 5b, Hour 4
Google earth
elev 3 ft eye alt 12.59 mi

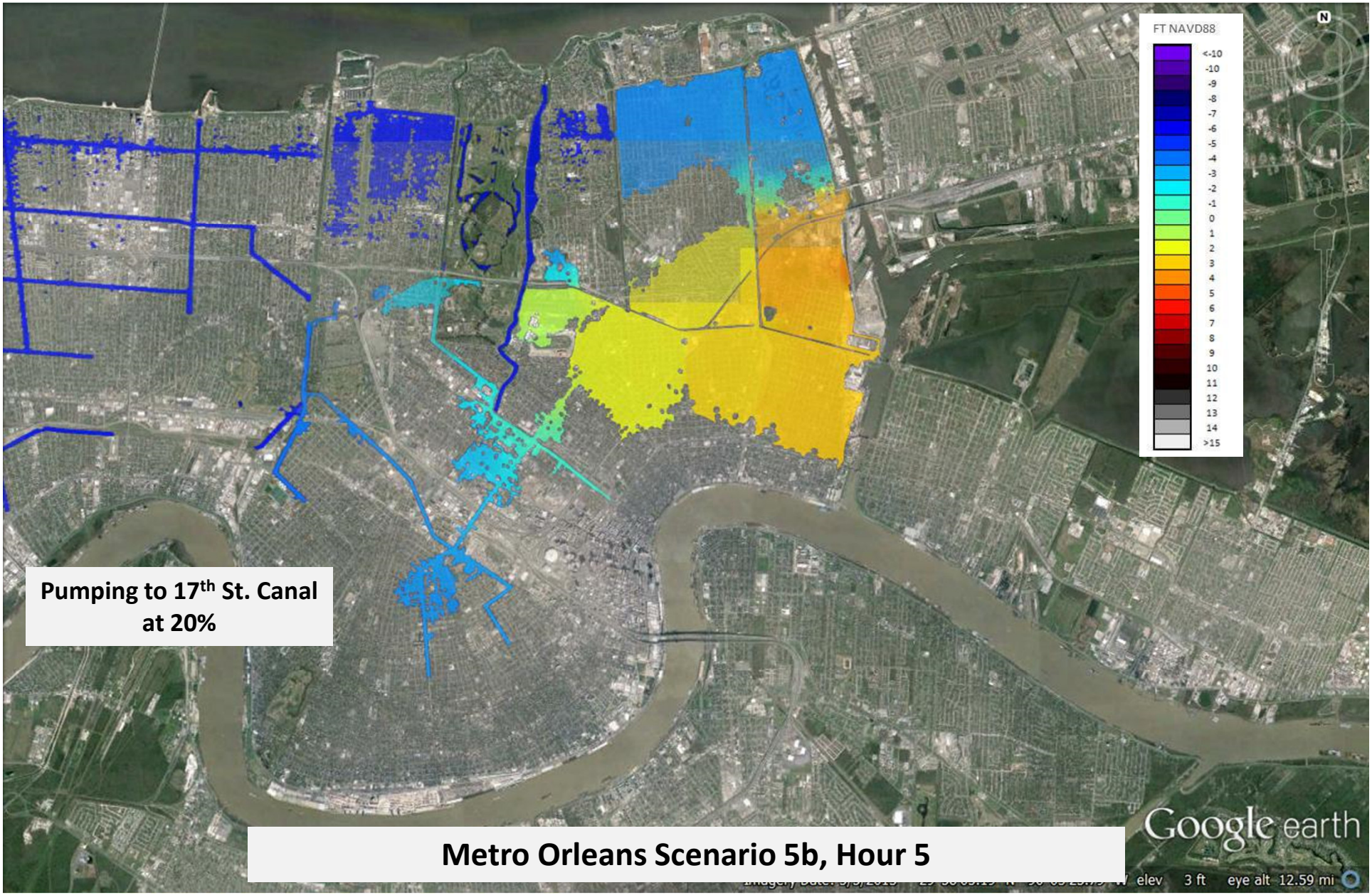
FT NAVD88
<-10
-10
-9
-8
-7
-6
-5
-4
-3
-2
-1
0
1
2
3
4
5
6
7
8
9
10
11
12
13
14
>15
Pumping to 17th St. Canal at 20%
Metro Orleans Scenario 5b, Hour 5
Google earth
elev 3 ft eye alt 12.59 mi

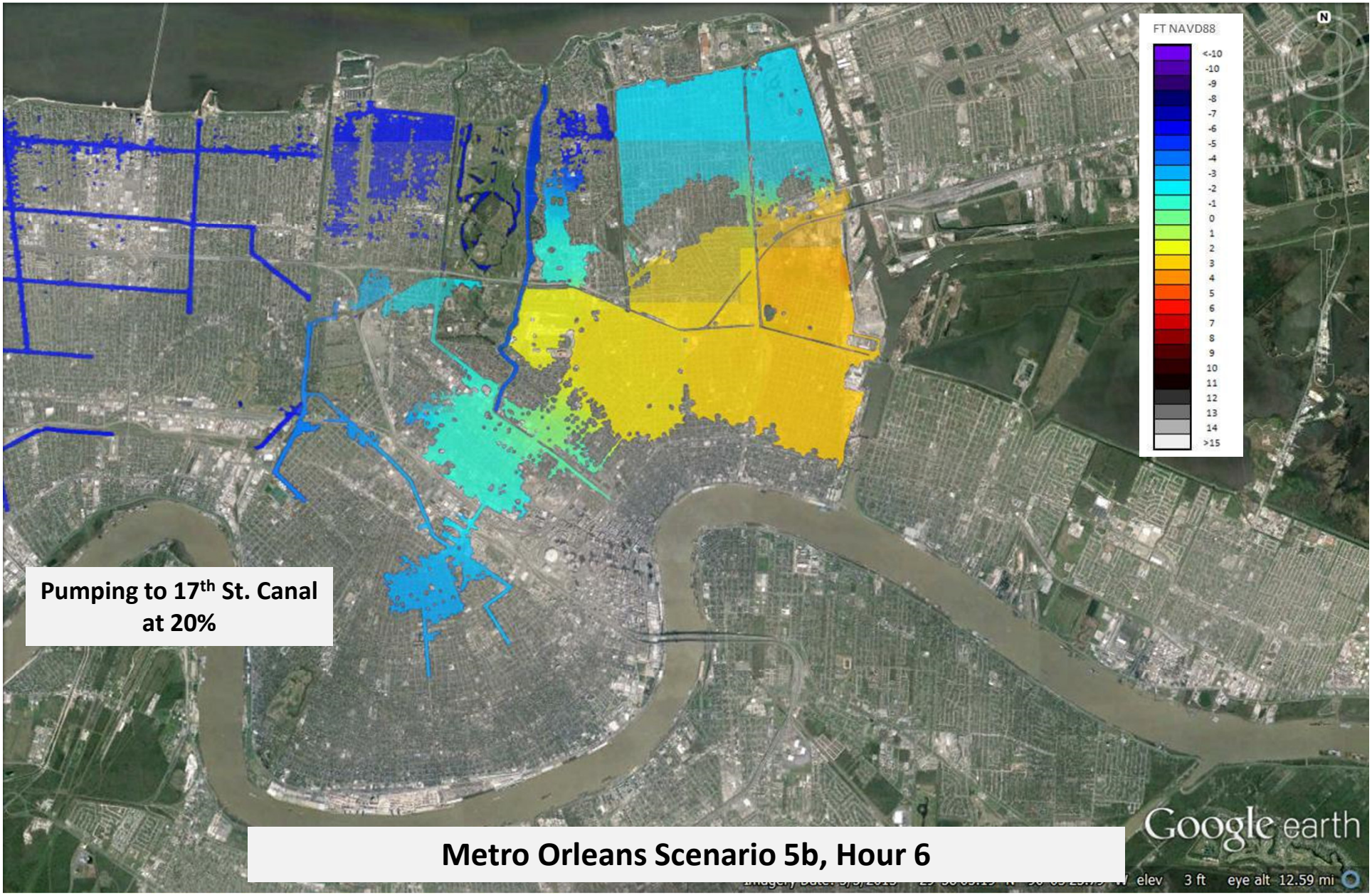
FT NAVD88
<-10
-10
-9
-8
-7
-6
-5
-4
-3
-2
-1
0
1
2
3
4
5
6
7
8
9
10
11
12
13
14
>15
Pumping to 17th St. Canal at 20%
Metro Orleans Scenario 5b, Hour 6
Google earth
elev 3 ft eye alt 12.59 mi

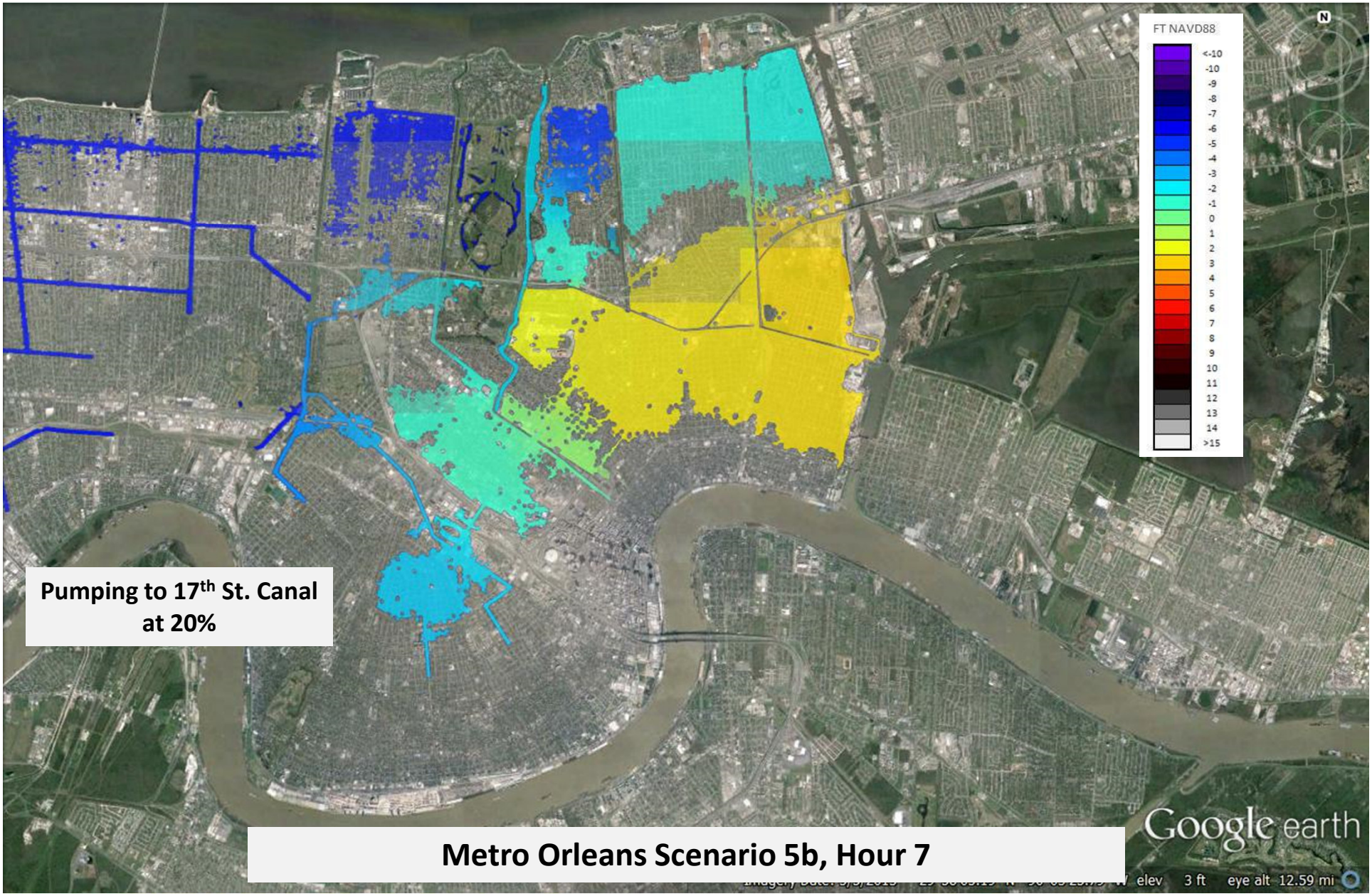
FT NAVD88
<-10
-10
-9
-8
-7
-6
-5
-4
-3
-2
-1
0
1
2
3
4
5
6
7
8
9
10
11
12
13
14
>15
Pumping to 17th St. Canal at 20%
Metro Orleans Scenario 5b, Hour 7
Google earth
elev 3 ft eye alt 12.59 mi

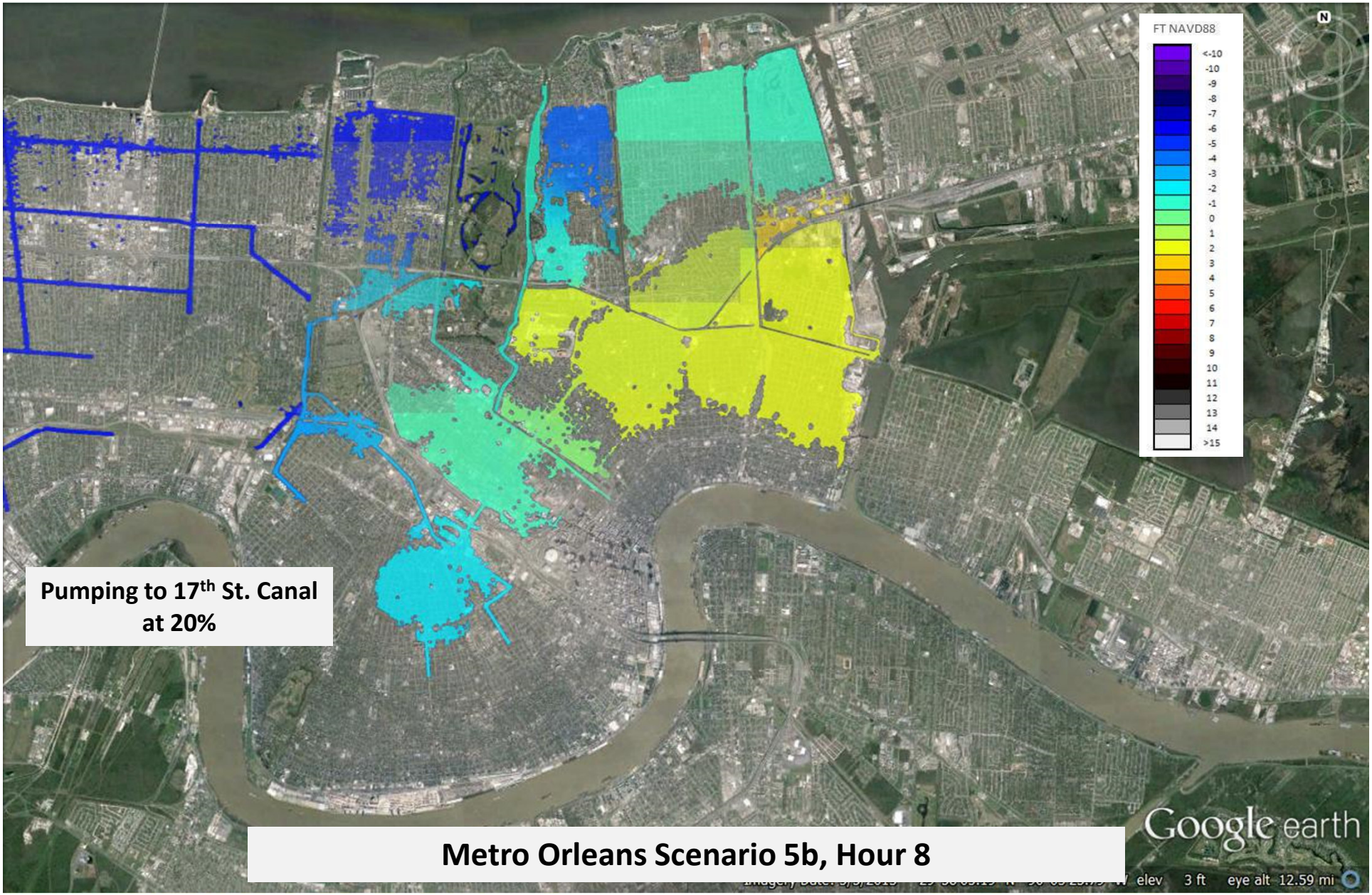
FT NAVD88
<-10
-10
-9
-8
-7
-6
-5
-4
-3
-2
-1
0
1
2
3
4
5
6
7
8
9
10
11
12
13
14
>15
Pumping to 17th St. Canal at 20%
Metro Orleans Scenario 5b, Hour 8
Google earth
elev 3 ft eye alt 12.59 mi

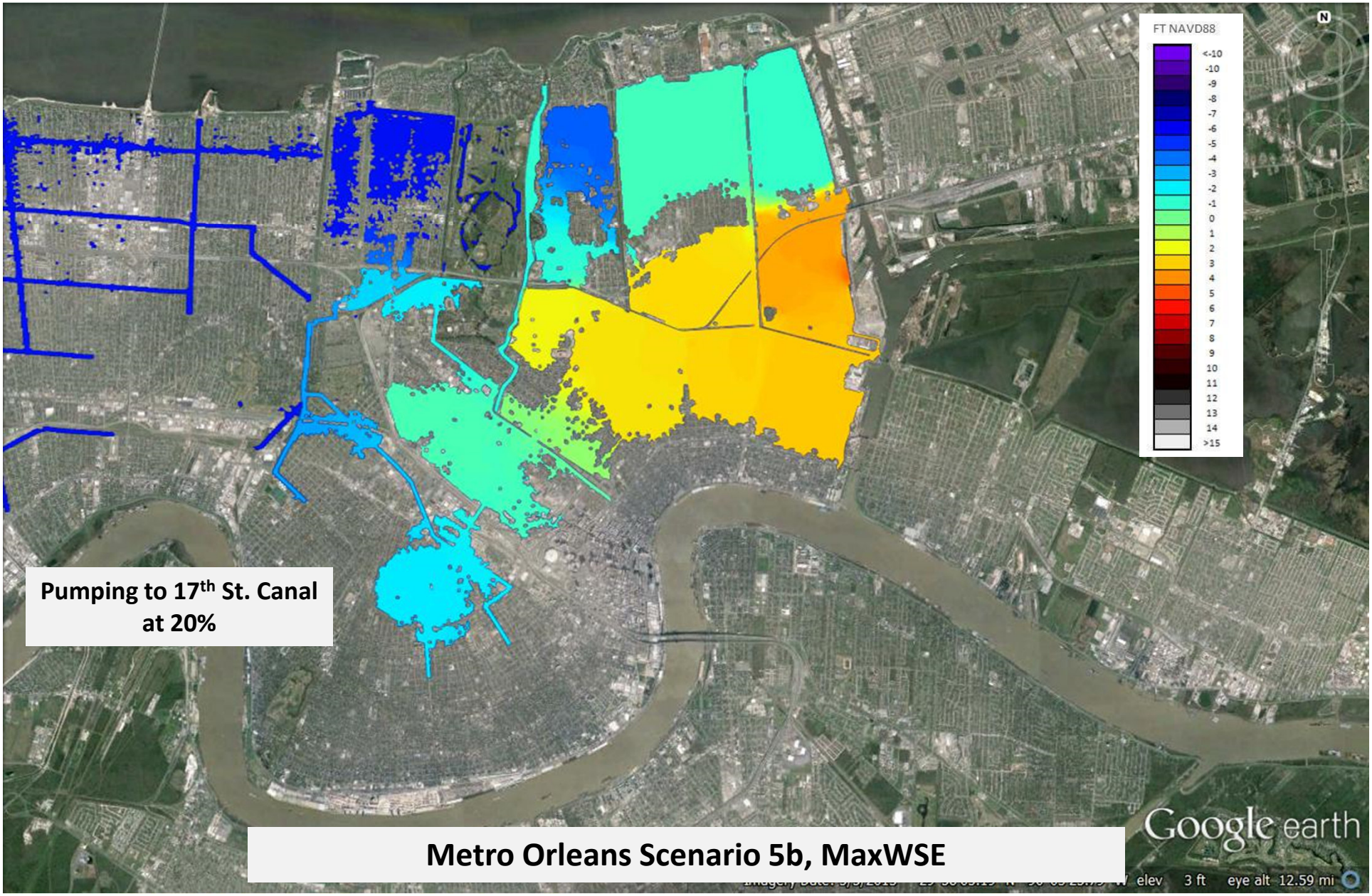

Metro Orleans Scenario 5b, MaxWSE

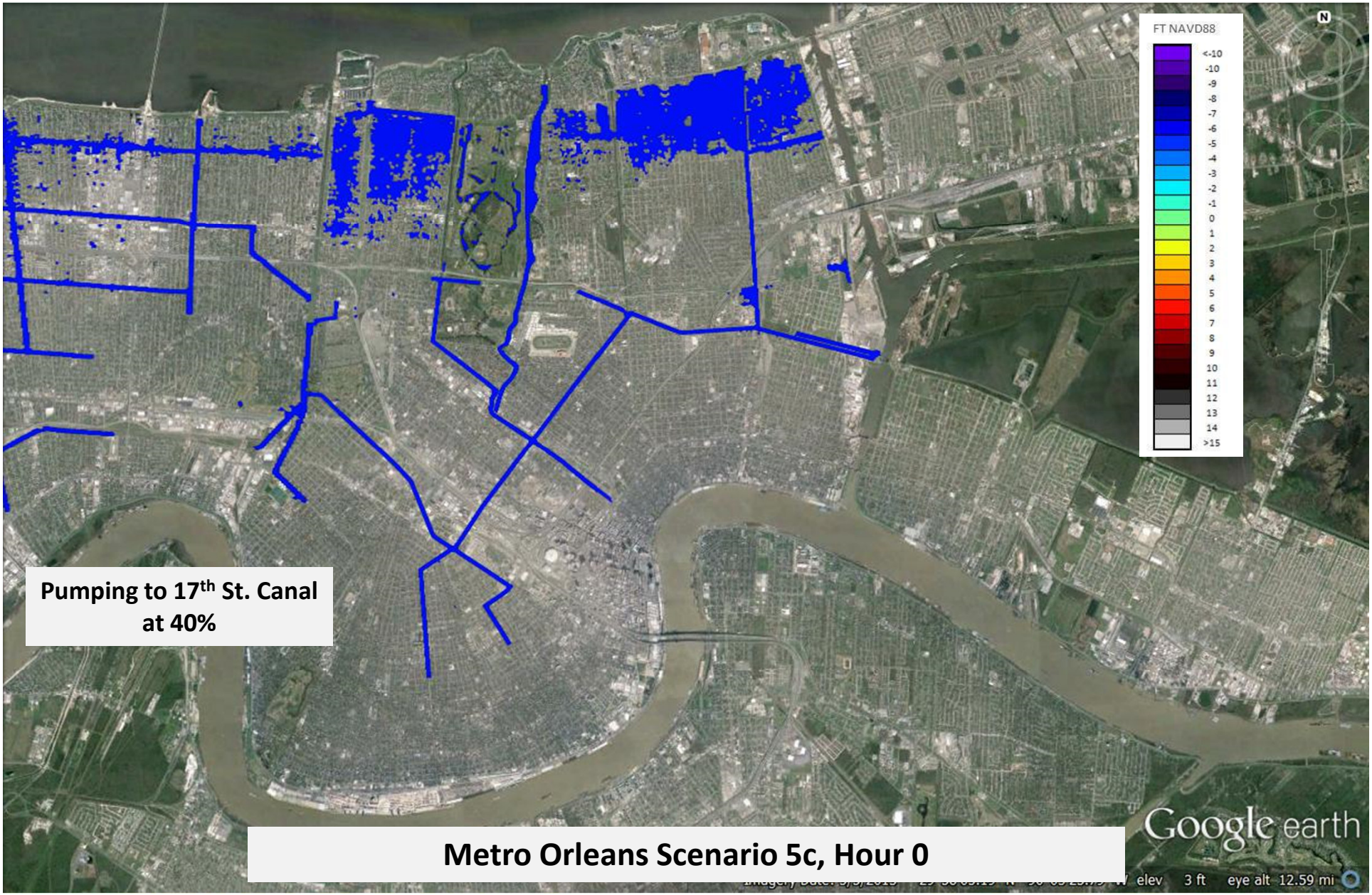
FT NAVD88
<-10
-10
-9
-8
-7
-6
-5
-4
-3
-2
-1
0
1
2
3
4
5
6
7
8
9
10
11
12
13
14
>15
Pumping to 17th St. Canal at 40%
Metro Orleans Scenario 5c, Hour 0
Google earth
elev 3 ft eye alt 12.59 mi

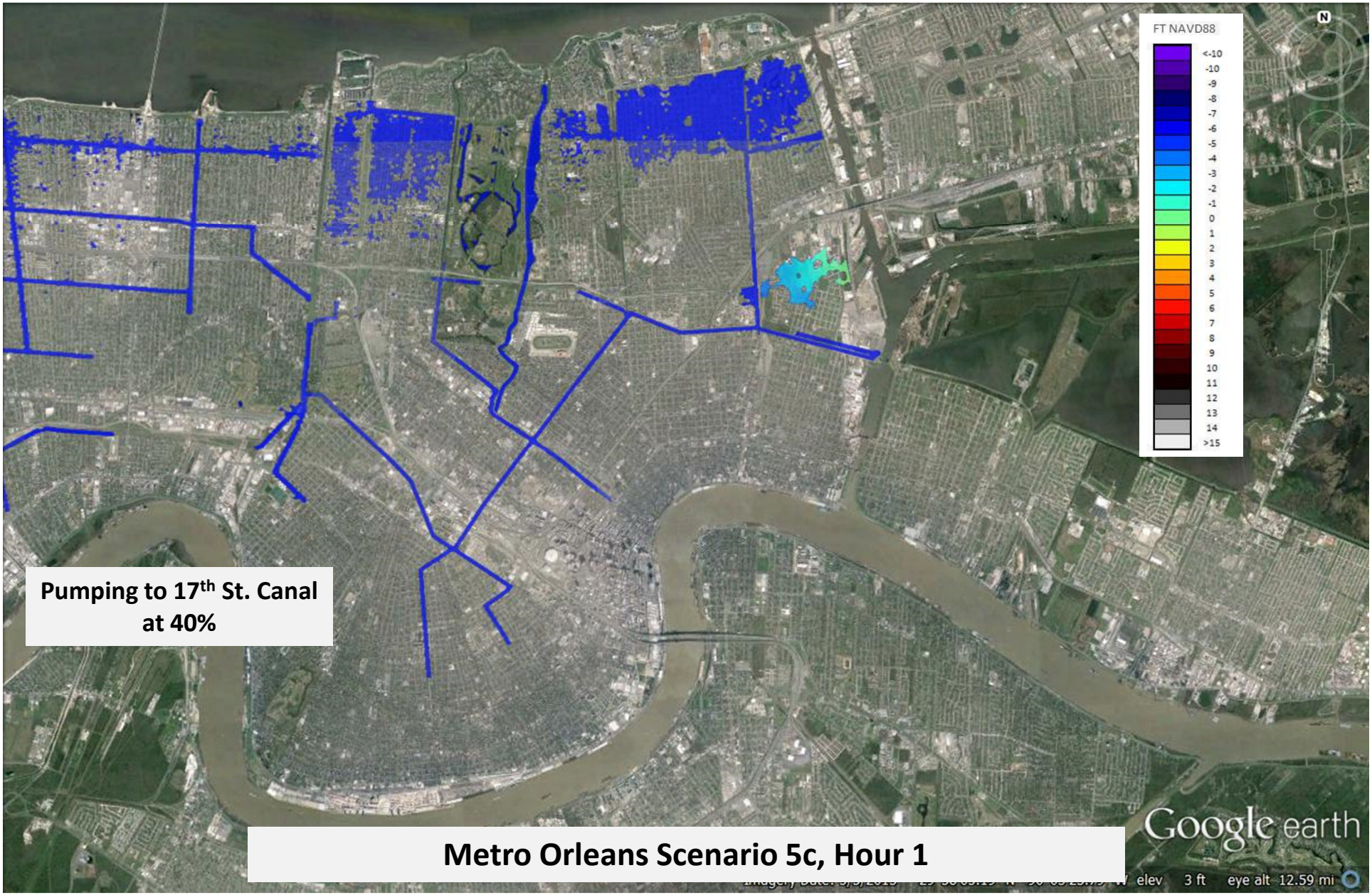
FT NAVD88
<-10
-10
-9
-8
-7
-6
-5
-4
-3
-2
-1
0
1
2
3
4
5
6
7
8
9
10
11
12
13
14
>15
Pumping to 17th St. Canal at 40%
Metro Orleans Scenario 5c, Hour 1
Google earth
elev 3 ft eye alt 12.59 mi

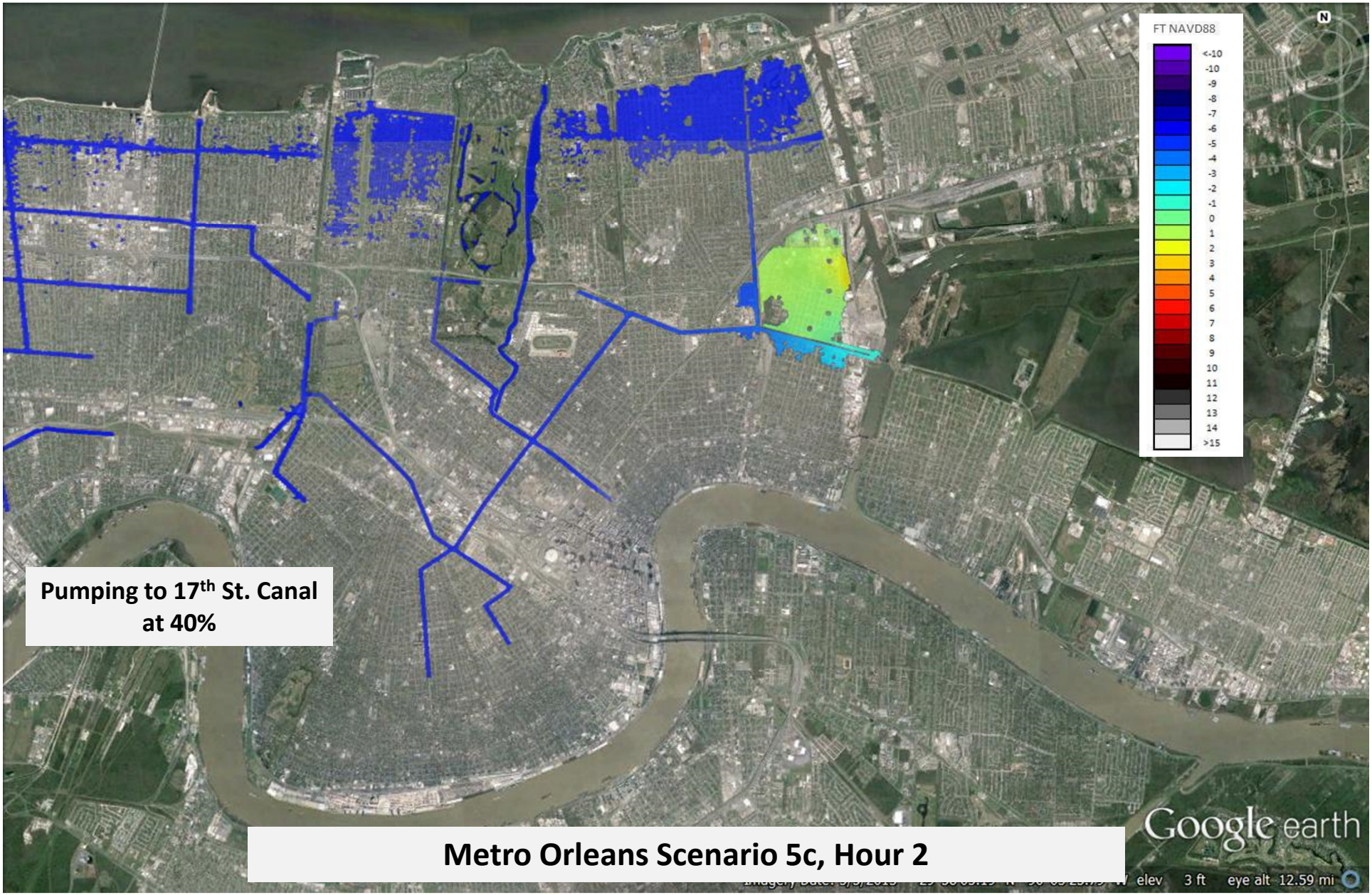
FT NAVD88
<-10
-10
-9
-8
-7
-6
-5
-4
-3
-2
-1
0
1
2
3
4
5
6
7
8
9
10
11
12
13
14
>15
Pumping to 17th St. Canal at 40%
Metro Orleans Scenario 5c, Hour 2
Google earth
elev 3 ft eye alt 12.59 mi

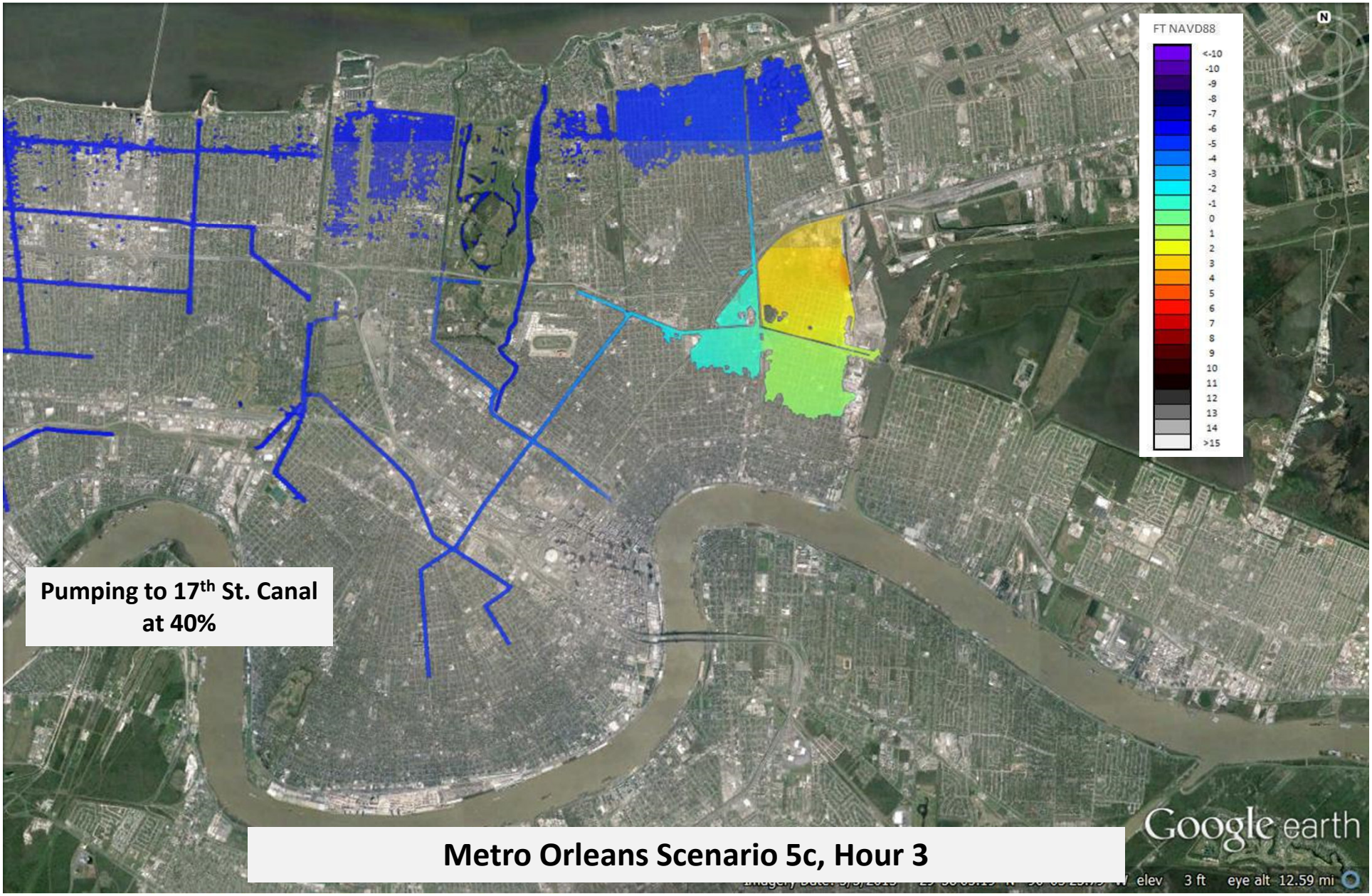
FT NAVD88
<-10
-10
-9
-8
-7
-6
-5
-4
-3
-2
-1
0
1
2
3
4
5
6
7
8
9
10
11
12
13
14
>15
Pumping to 17th St. Canal at 40%
Metro Orleans Scenario 5c, Hour 3
Google earth
elev 3 ft eye alt 12.59 mi

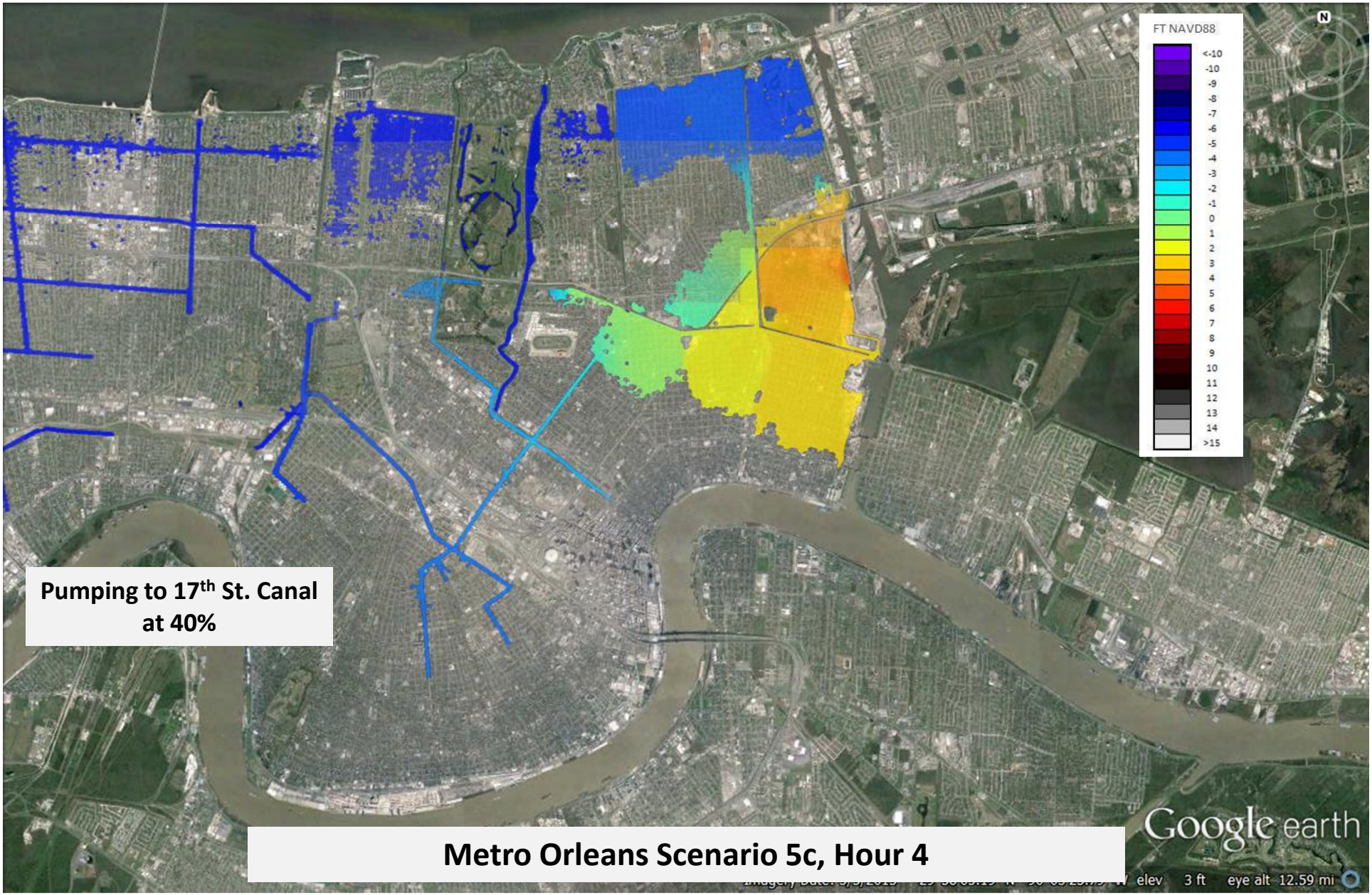
FT NAVD88
<-10
-10
-9
-8
-7
-6
-5
-4
-3
-2
-1
0
1
2
3
4
5
6
7
8
9
10
11
12
13
14
>15
Pumping to 17th St. Canal at 40%
Metro Orleans Scenario 5c, Hour 4
Google earth
elev 3 ft eye alt 12.59 mi

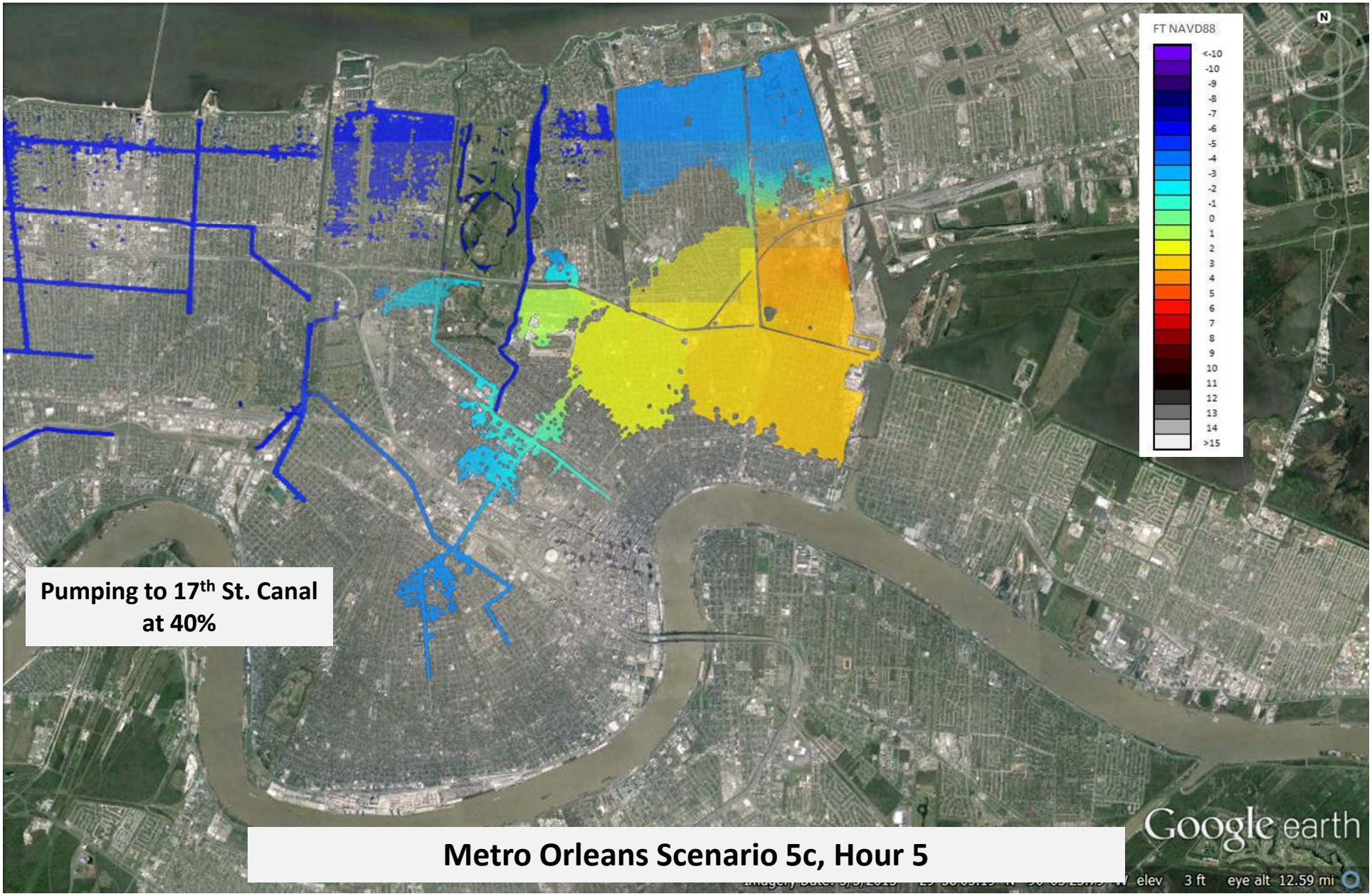
FT NAVD88
<-10
-10
-9
-8
-7
-6
-5
-4
-3
-2
-1
0
1
2
3
4
5
6
7
8
9
10
11
12
13
14
>15
Pumping to 17th St. Canal at 40%
Metro Orleans Scenario 5c, Hour 5
Google earth
elev 3 ft eye alt 12.59 mi

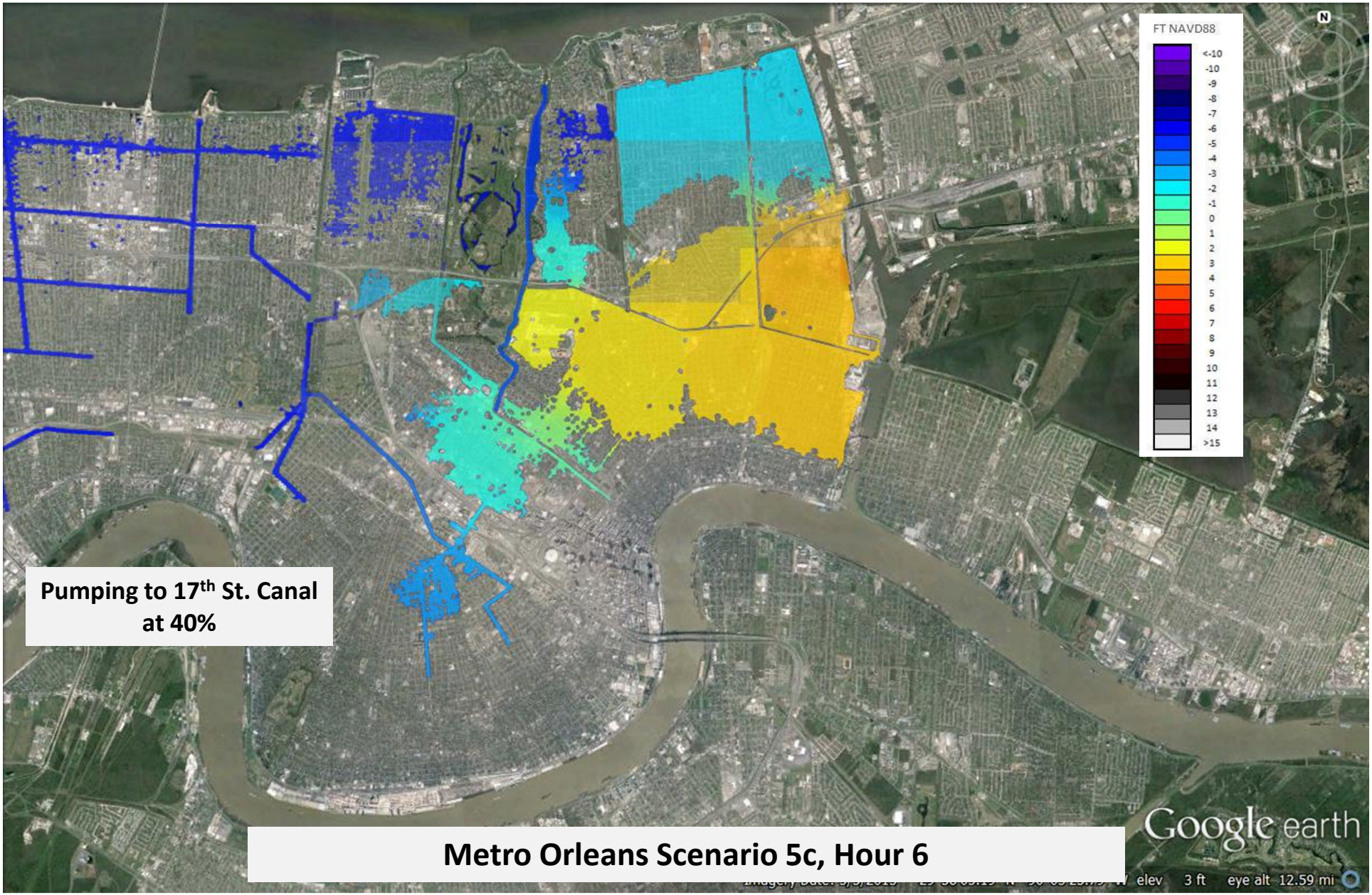
FT NAVD88
<-10
-10
-9
-8
-7
-6
-5
-4
-3
-2
-1
0
1
2
3
4
5
6
7
8
9
10
11
12
13
14
>15
Pumping to 17th St. Canal at 40%
Metro Orleans Scenario 5c, Hour 6
Google earth
elev 3 ft eye alt 12.59 mi

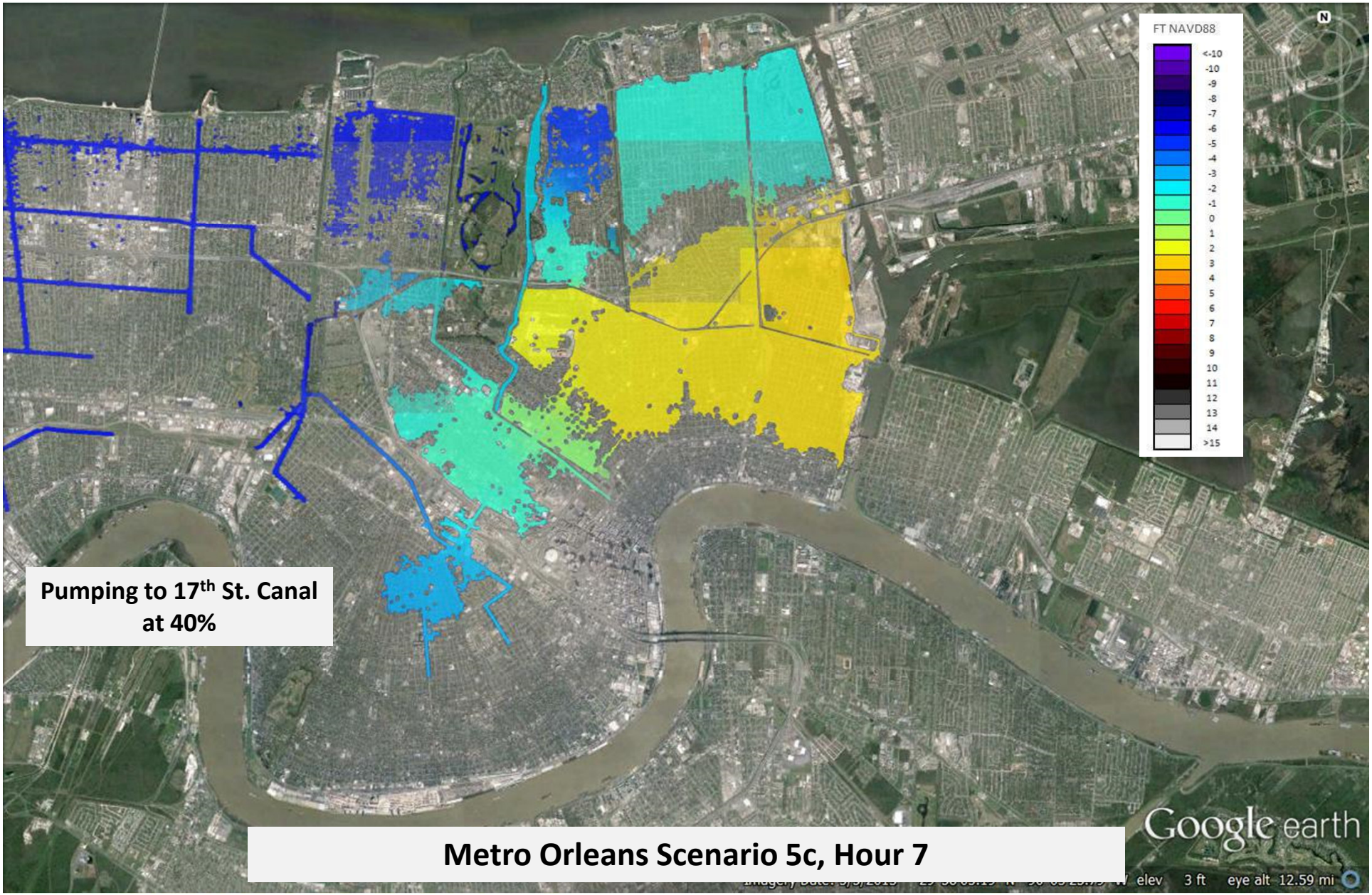
FT NAVD88
<-10
-10
-9
-8
-7
-6
-5
-4
-3
-2
-1
0
1
2
3
4
5
6
7
8
9
10
11
12
13
14
>15
Pumping to 17th St. Canal at 40%
Metro Orleans Scenario 5c, Hour 7
Google earth
elev 3 ft eye alt 12.59 mi

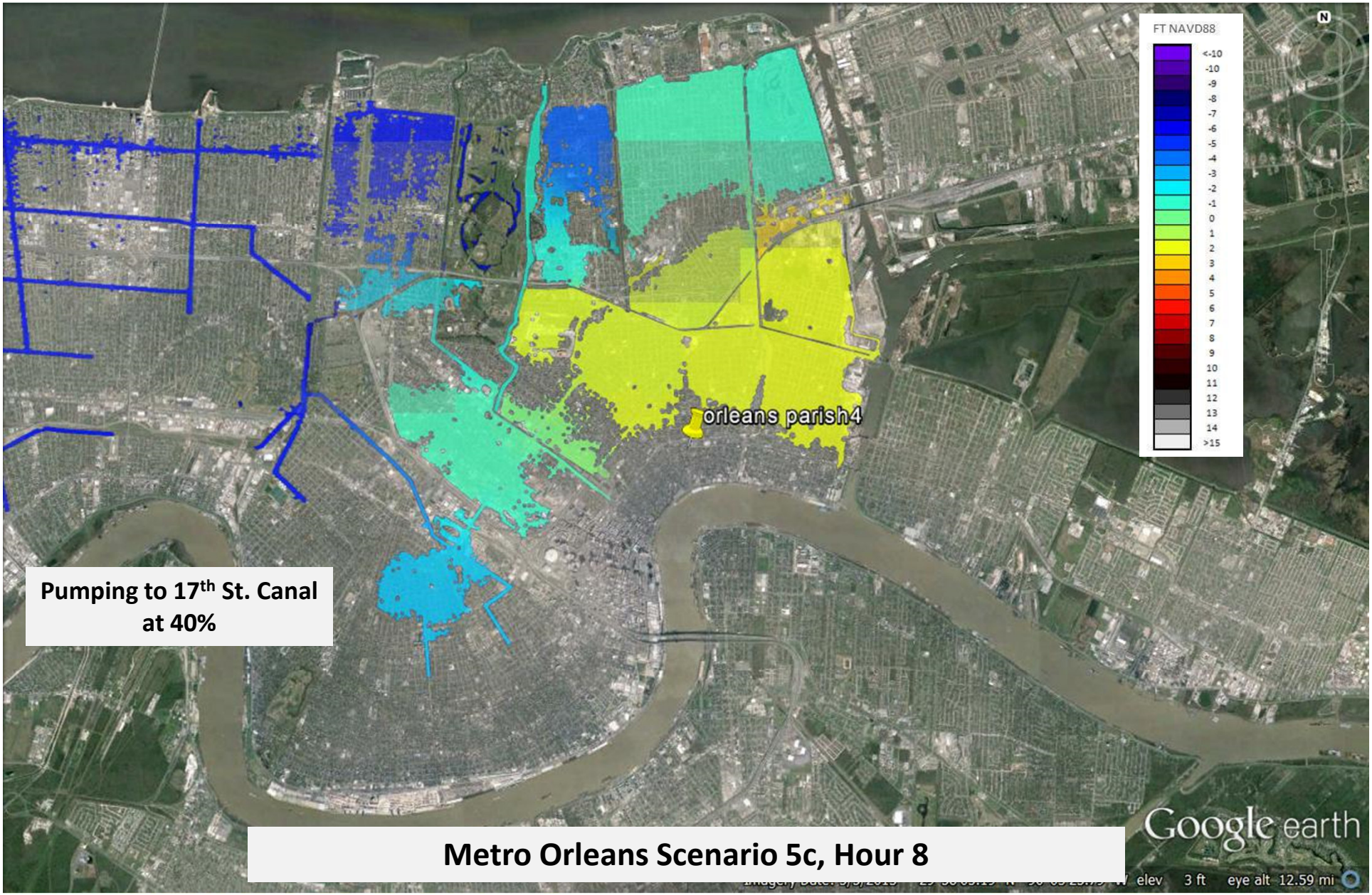
FT NAVD88
<-10
-10
-9
-8
-7
-6
-5
-4
-3
-2
-1
0
1
2
3
4
5
6
7
8
9
10
11
12
13
14
>15
orleans parish4
Pumping to 17th St. Canal at 40%
Metro Orleans Scenario 5c, Hour 8
Google earth
elev 3 ft eye alt 12.59 mi

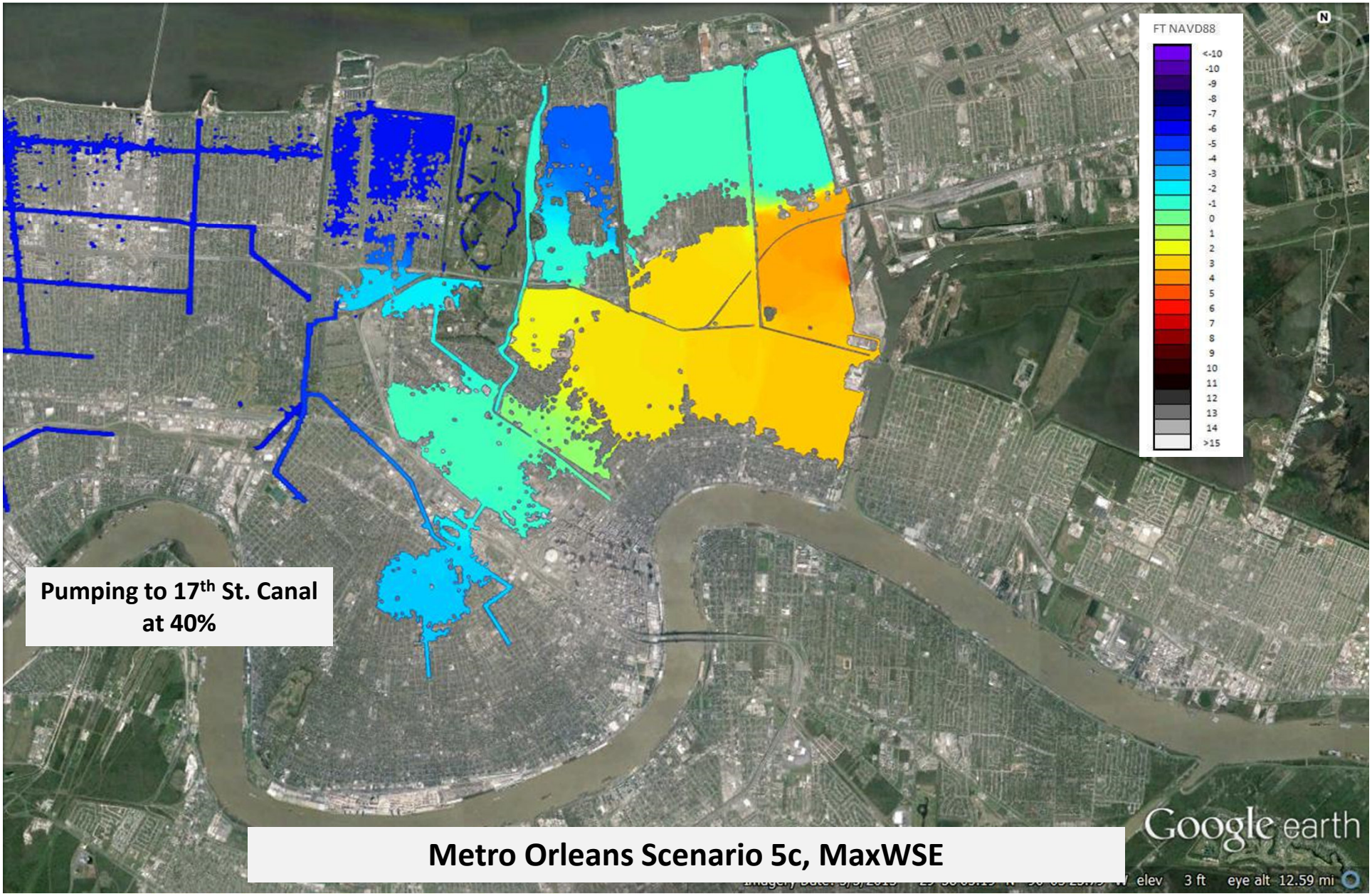

Metro Orleans Scenario 5c, MaxWSE